

TOWN OF GRANVILLE

PROPERTY MAP

HAMPDEN COUNTY

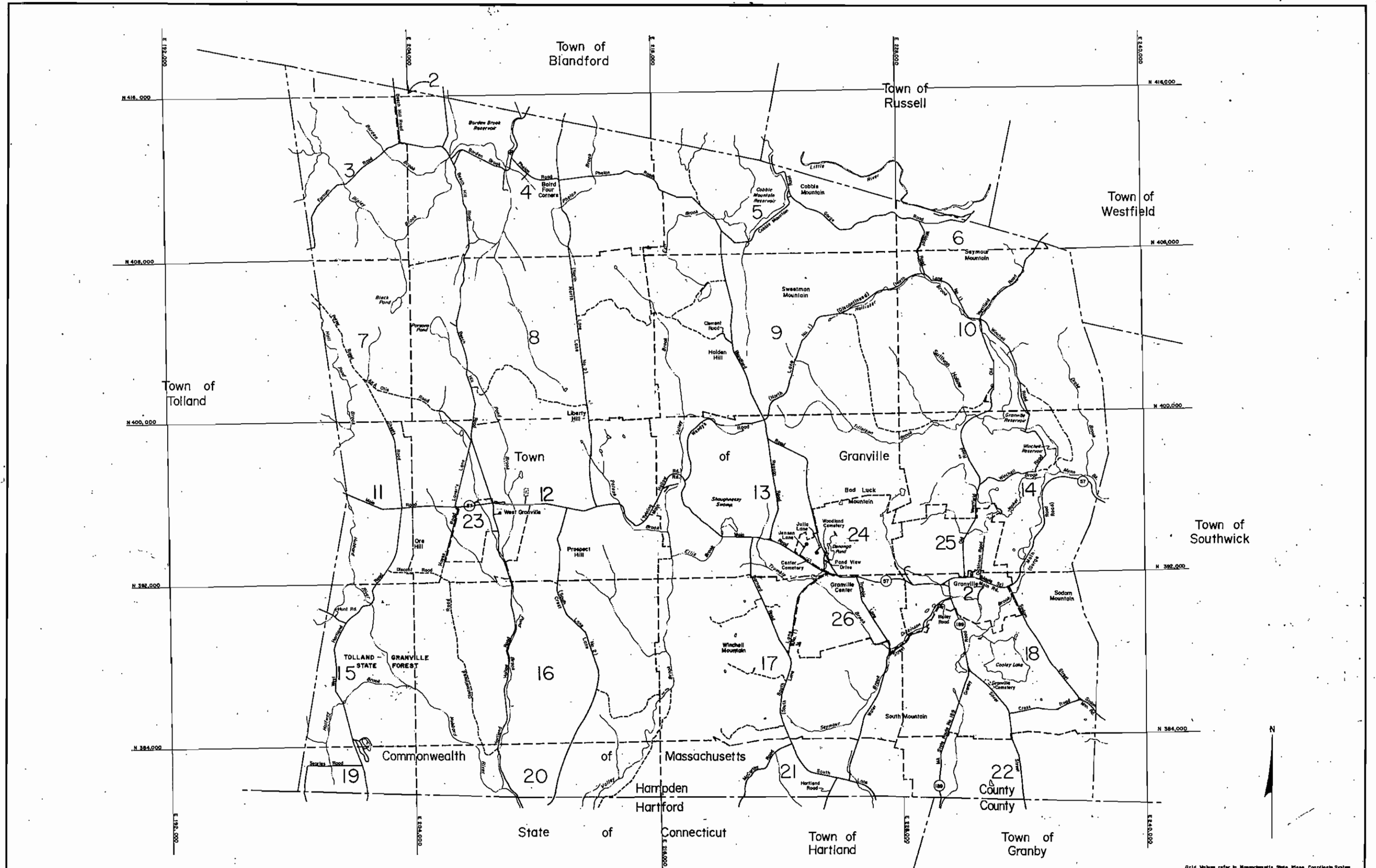
COMMONWEALTH OF MASSACHUSETTS

PREPARED BY
WEILER MAPPING, INC.
HORSEHEADS, NEW YORK
BALTIMORE, CONNECTICUT



Revised to: December 31, 2010

THIS MAP IS FOR ASSESSMENT PURPOSES ONLY. IT IS
NOT TO BE USED FOR DESCRIPTION OR CONVEYANCE.



Grid Values refer to Massachusetts State Plane Coordinate System

PREPARED BY
WEILER MAPPING, INC.
 HORSEHEAD, NY & BALTIMORE, CT
 GRAPHIC SCALE 1" = 2000'
 0 2000 4000

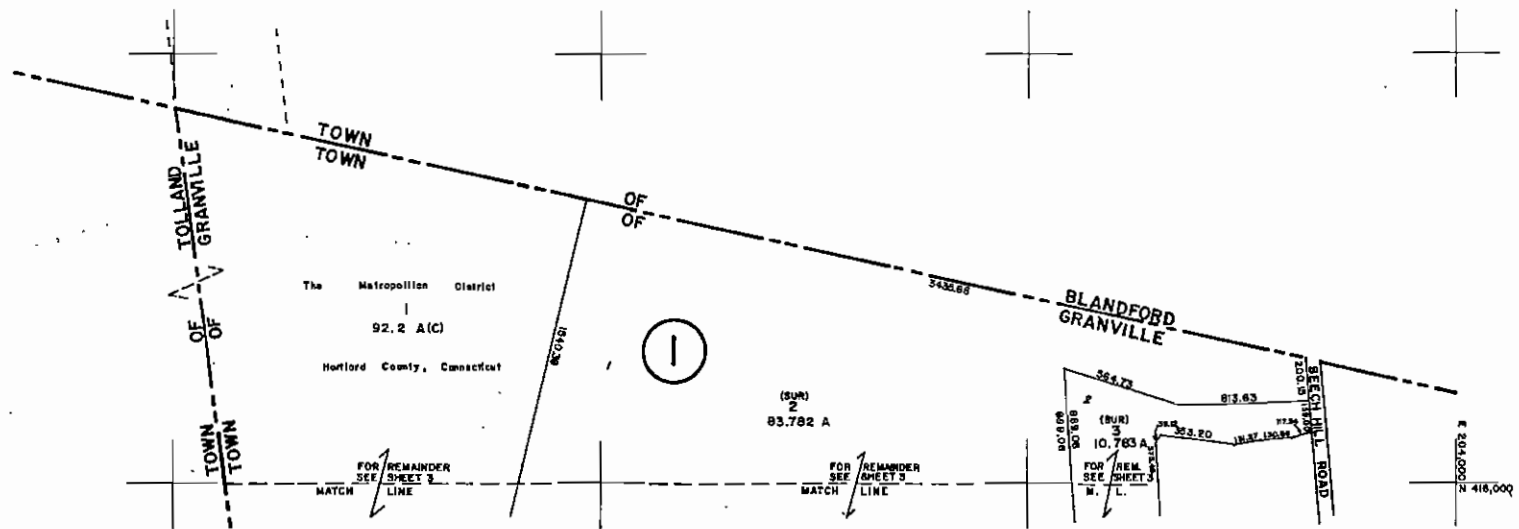


N 424,000
000,261.8

N 424,000
E 204,000

N 418,000
000,261.8

N 418,000
E 204,000




THIS MAP IS FOR ASSESSMENT PURPOSES ONLY. IT IS NOT TO BE USED FOR DESCRIPTION OR CONVEYANCE.

PREPARED FOR
TOWN OF GRANVILLE
COMM. OF MASSACHUSETTS
HAMPOEN COUNTY

REVISION TABLE		
DATE	MADE BY	CHANGES OR ADDITIONS

REVISION TABLE		
DATE	MADE BY	CHANGES OR ADDITIONS

PROPERTY LINE
RIGHT-OF-WAY LINE
CORPORATION LINE
TOWN LINE
COUNTY LINE
STREAM



LEGEND

RAILROAD ++++++

ORIGINAL LOT LINE

DEMOTES COMMON OWNER

SUBDIVISION LOT NUMBER 5

DEED ACREAGE 3.5A

CALCULATED ACREAGE 9.5A(D)

TAX MAP BLOCK NUMBER (S)

SCALED DIMENSION (S)(S)

DEED DIMENSION (S)(D)

SURVEYED PARCEL (S)(S)

STATE HIGHWAY NUMBER (S)

SERVICE DISTRICTS

SCHOOL¹

FIRE¹

WATER¹

TOWN OF BLANDFORD	2
TOWN OF GRANVILLE	3
TOWN OF BLANDFORD	4

SHEET INDEX

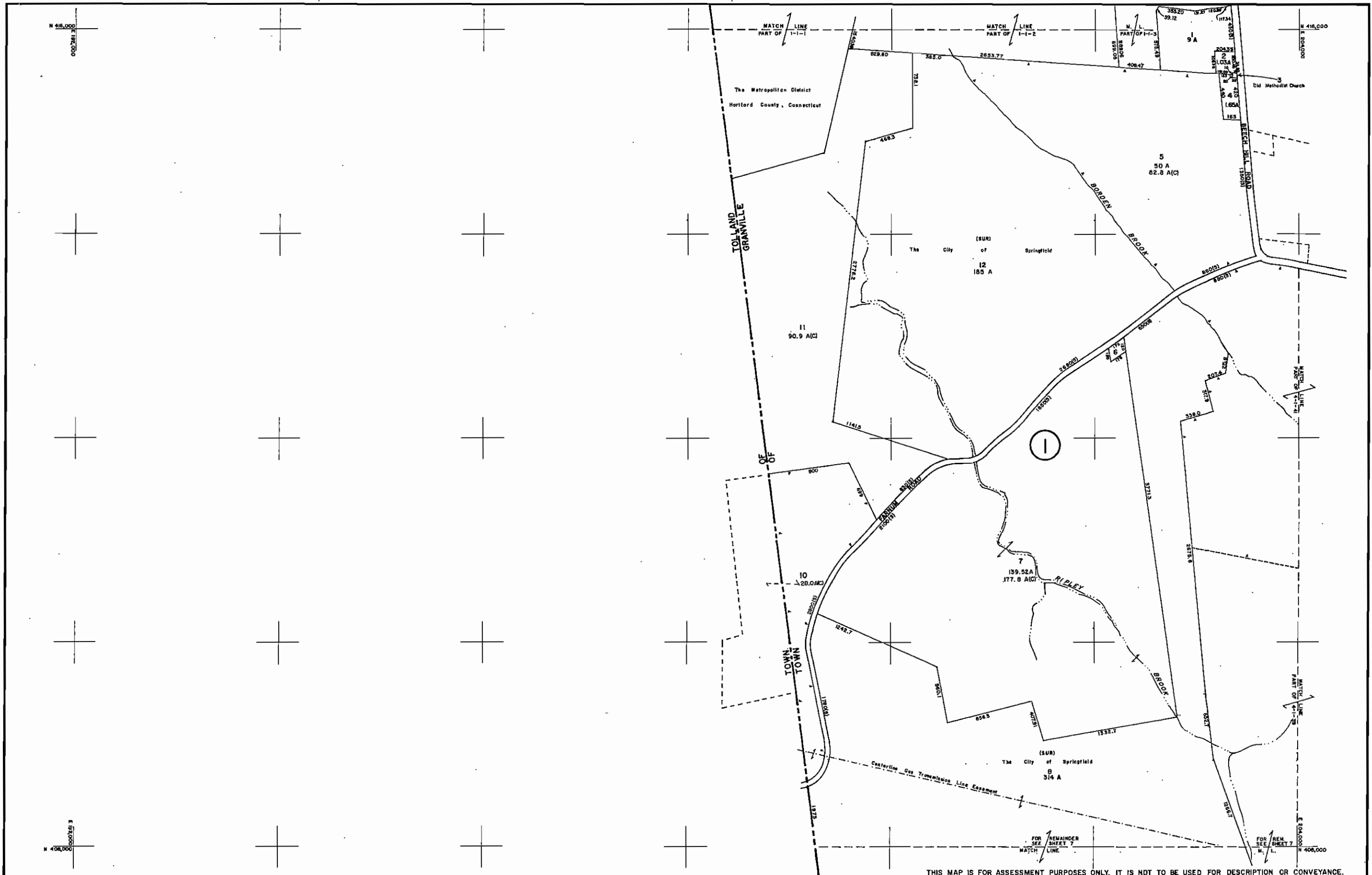
MCS
NORTH
DATA

MASSACHUSETTS
COORDINATE SYSTEM

PREPARED BY
WEILER MAPPING, INC.
HORSEHEADS, NY & BALTIMORE, CT
GRAPHIC SCALE 1" = 400'

TOWN SHEET NO. 1
GRANVILLE

MAP DATE: 1-21-87



THIS MAP IS FOR ASSESSMENT PURPOSES ONLY. IT IS NOT TO BE USED FOR DESCRIPTION OR CONVEYANCE.

PREPARED FOR
TOWN OF GRANVILLE
 COMM. OF MASSACHUSETTS
 HAMPDEN COUNTY

REVISION TABLE	
DATE	MADE BY
3-13-07	M-D-M
CHANGES OR ADDITIONS DELETE PAR. 3-1-9	

REVISION TABLE	
DATE	MADE BY
CHANGES OR ADDITIONS	

LEGEND	
PROPERTY LINE	-----
RIGHT-OF-WAY LINE	-----
CORPORATION LINE	-----
TOWN LINE	-----
COUNTY LINE	-----
STREAM	~~~~~
RAILROAD	+++++
ORIGINAL LOT LINE	-----
DEMOTES COMMON OWNER	-----
SUBDIVISION LOT NUMBER	-----
DEED ACREAGE	-----
CALCULATED ACREAGE	-----
TAX MAP BLOCK NUMBER	①
SCALED DIMENSION	②
DEED DIMENSION	③
SURVEYED PARCEL	④
STATE HIGHWAY NUMBER	⑤

SERVICE DISTRICTS	
SCHOOL	①
FIRE	②
WATER	③

SHEET INDEX	
1	2
3	4
5	6
7	8

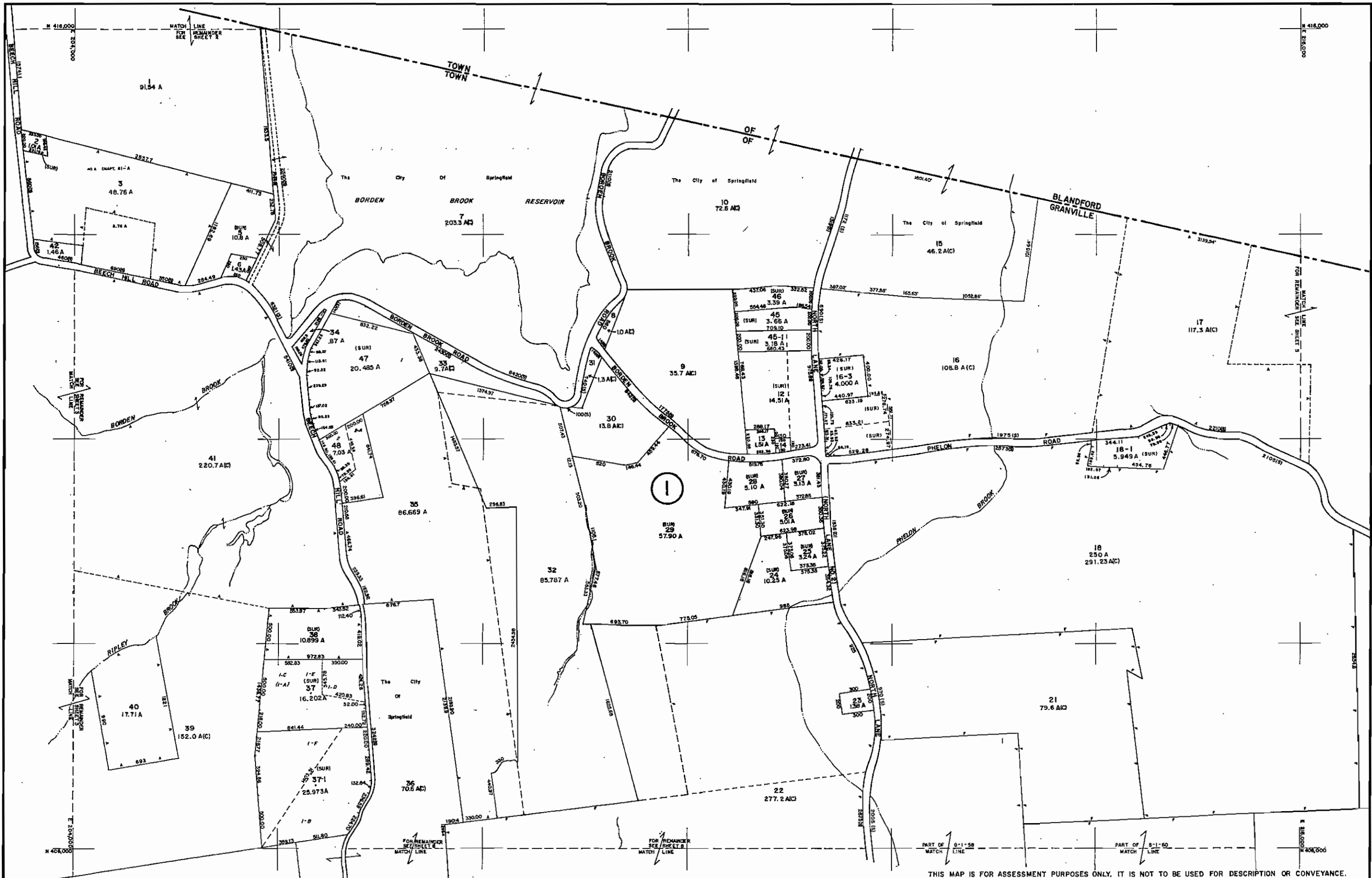
PREPARED BY
WEILER MAPPING, INC.
 HORSEHEADS, NY & BALTIMORE, CT
 GRAPHIC SCALE 1" = 400'

MASSACHUSETTS COORDINATE SYSTEM

NORTH DATA

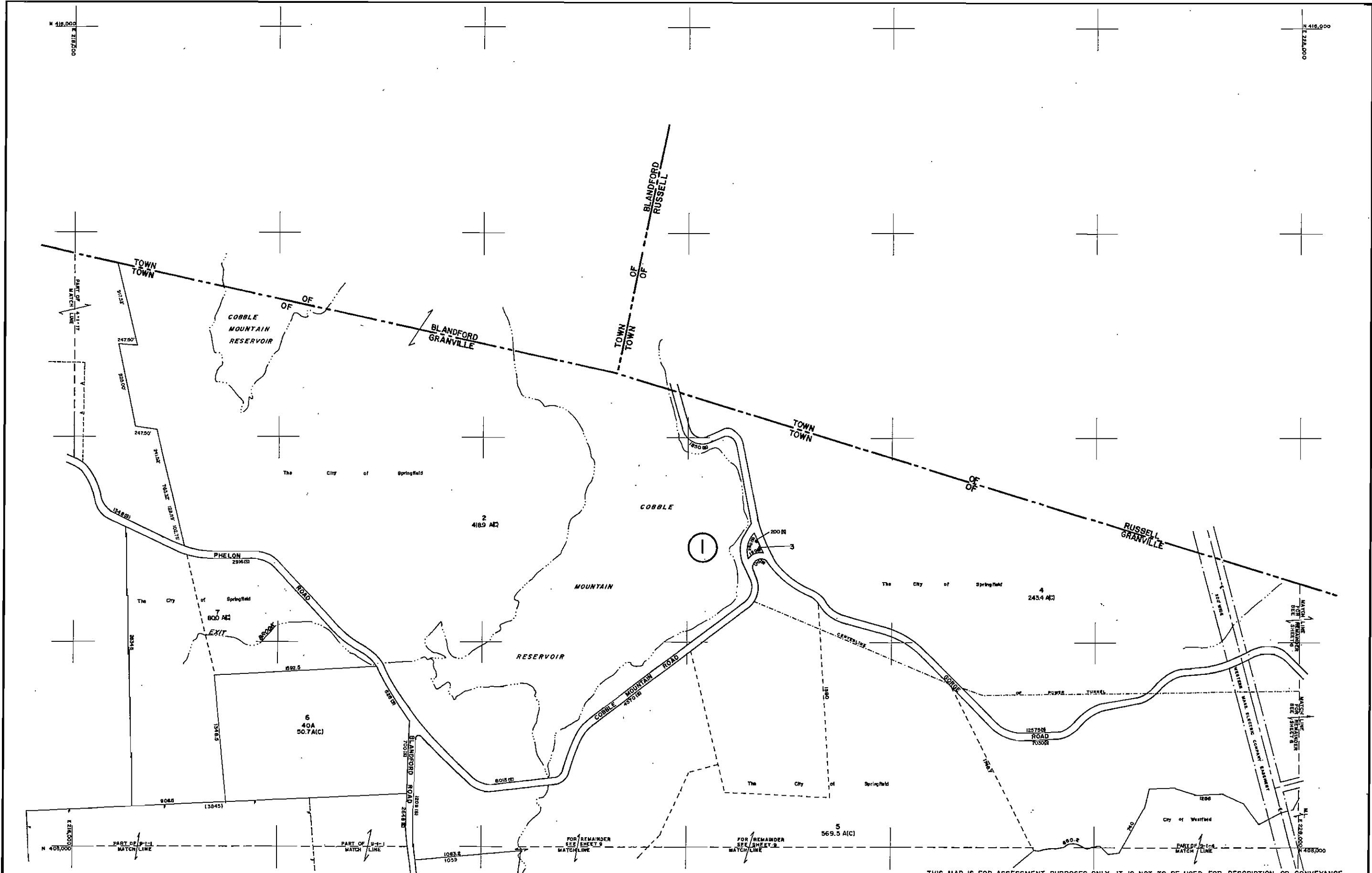
400 0 400 800

TOWN SHEET NO. **3**
GRANVILLE
 MAP DATE: 1-2-07



THIS MAP IS FOR ASSESSMENT PURPOSES ONLY. IT IS NOT TO BE USED FOR DESCRIPTION OR CONVEYANCE.

PREPARED FOR TOWN OF GRANVILLE COMM. OF MASSACHUSETTS HAMPDEN COUNTY	<table border="1" style="width:100%; border-collapse: collapse;"> <thead> <tr> <th colspan="3">REVISION TABLE</th> </tr> <tr> <th>DATE</th> <th>MADE BY</th> <th>CHANGES OR ADDITIONS</th> </tr> </thead> <tbody> <tr> <td>3-13-97</td> <td>M-D-M</td> <td>DEL. PAR. 4-1-20</td> </tr> <tr> <td>5-1-89</td> <td>S-F-N</td> <td>ADDED Pkts. 47 B 4 B</td> </tr> <tr> <td>7-17-90</td> <td>C-L-K</td> <td>DEL. PAR. 4-1-19</td> </tr> <tr> <td>7-27-92</td> <td>S-F-N</td> <td>DEL. PAR. 4 w/3</td> </tr> <tr> <td>5-12-10</td> <td>C.A.B</td> <td>CHANGED DN PER DEED LOT 18</td> </tr> </tbody> </table>	REVISION TABLE			DATE	MADE BY	CHANGES OR ADDITIONS	3-13-97	M-D-M	DEL. PAR. 4-1-20	5-1-89	S-F-N	ADDED Pkts. 47 B 4 B	7-17-90	C-L-K	DEL. PAR. 4-1-19	7-27-92	S-F-N	DEL. PAR. 4 w/3	5-12-10	C.A.B	CHANGED DN PER DEED LOT 18	<table border="1" style="width:100%; border-collapse: collapse;"> <thead> <tr> <th colspan="3">REVISION TABLE</th> </tr> <tr> <th>DATE</th> <th>MADE BY</th> <th>CHANGES OR ADDITIONS</th> </tr> </thead> <tbody> <tr> <td>5-12-10</td> <td>C.A.R.</td> <td>ADDED DNS & CHANGED LOT LINE PER SURVEY FOR LOTS 15 & 16</td> </tr> <tr> <td>5-1-10</td> <td>E.A.R.</td> <td>CHANGED LOTS & ADDED DNS PER SUR FOR LOTS 34, 35 & 48</td> </tr> </tbody> </table>	REVISION TABLE			DATE	MADE BY	CHANGES OR ADDITIONS	5-12-10	C.A.R.	ADDED DNS & CHANGED LOT LINE PER SURVEY FOR LOTS 15 & 16	5-1-10	E.A.R.	CHANGED LOTS & ADDED DNS PER SUR FOR LOTS 34, 35 & 48	<table border="1" style="width:100%; border-collapse: collapse;"> <thead> <tr> <th colspan="2">LEGEND</th> </tr> </thead> <tbody> <tr> <td>PROPERTY LINE</td> <td>RAILROAD</td> </tr> <tr> <td>RIGHT-OF-WAY LINE</td> <td>ORIGINAL LOT LINE</td> </tr> <tr> <td>CORPORATION LINE</td> <td>DEMOTES COMMON OWNER</td> </tr> <tr> <td>TOWN LINE</td> <td>SUBDIVISION LOT NUMBER</td> </tr> <tr> <td>COUNTY LINE</td> <td>DEED ACREAGE</td> </tr> <tr> <td>STREAM</td> <td>CALCULATED ACREAGE</td> </tr> <tr> <td></td> <td>TAX MAP BLOCK NUMBER</td> </tr> <tr> <td></td> <td>SCALED DIMENSION</td> </tr> <tr> <td></td> <td>DEED DIMENSION</td> </tr> <tr> <td></td> <td>SURVEYED PARCEL</td> </tr> <tr> <td></td> <td>STATE HIGHWAY NUMBER</td> </tr> </tbody> </table>	LEGEND		PROPERTY LINE	RAILROAD	RIGHT-OF-WAY LINE	ORIGINAL LOT LINE	CORPORATION LINE	DEMOTES COMMON OWNER	TOWN LINE	SUBDIVISION LOT NUMBER	COUNTY LINE	DEED ACREAGE	STREAM	CALCULATED ACREAGE		TAX MAP BLOCK NUMBER		SCALED DIMENSION		DEED DIMENSION		SURVEYED PARCEL		STATE HIGHWAY NUMBER	<table border="1" style="width:100%; border-collapse: collapse;"> <thead> <tr> <th colspan="2">SERVICE DISTRICTS</th> </tr> </thead> <tbody> <tr> <td>SCHOOL</td> <td>(S)</td> </tr> <tr> <td>FIRE</td> <td>(F)</td> </tr> <tr> <td>WATER</td> <td>(W)</td> </tr> </tbody> </table>	SERVICE DISTRICTS		SCHOOL	(S)	FIRE	(F)	WATER	(W)	<table border="1" style="width:100%; border-collapse: collapse;"> <thead> <tr> <th colspan="2">SHEET INDEX</th> </tr> </thead> <tbody> <tr> <td>1</td> <td>2</td> </tr> <tr> <td>3</td> <td>4</td> </tr> <tr> <td>5</td> <td>6</td> </tr> <tr> <td>7</td> <td>8</td> </tr> <tr> <td>9</td> <td>10</td> </tr> </tbody> </table>	SHEET INDEX		1	2	3	4	5	6	7	8	9	10	PREPARED BY WEILER MAPPING, INC. HORSEHEADS, NY & BALTIMORE, CT GRAPHIC SCALE 1" = 400' TOWN SHEET NO. 4 GRANVILLE MAP DATE: 1-21-97
REVISION TABLE																																																																																			
DATE	MADE BY	CHANGES OR ADDITIONS																																																																																	
3-13-97	M-D-M	DEL. PAR. 4-1-20																																																																																	
5-1-89	S-F-N	ADDED Pkts. 47 B 4 B																																																																																	
7-17-90	C-L-K	DEL. PAR. 4-1-19																																																																																	
7-27-92	S-F-N	DEL. PAR. 4 w/3																																																																																	
5-12-10	C.A.B	CHANGED DN PER DEED LOT 18																																																																																	
REVISION TABLE																																																																																			
DATE	MADE BY	CHANGES OR ADDITIONS																																																																																	
5-12-10	C.A.R.	ADDED DNS & CHANGED LOT LINE PER SURVEY FOR LOTS 15 & 16																																																																																	
5-1-10	E.A.R.	CHANGED LOTS & ADDED DNS PER SUR FOR LOTS 34, 35 & 48																																																																																	
LEGEND																																																																																			
PROPERTY LINE	RAILROAD																																																																																		
RIGHT-OF-WAY LINE	ORIGINAL LOT LINE																																																																																		
CORPORATION LINE	DEMOTES COMMON OWNER																																																																																		
TOWN LINE	SUBDIVISION LOT NUMBER																																																																																		
COUNTY LINE	DEED ACREAGE																																																																																		
STREAM	CALCULATED ACREAGE																																																																																		
	TAX MAP BLOCK NUMBER																																																																																		
	SCALED DIMENSION																																																																																		
	DEED DIMENSION																																																																																		
	SURVEYED PARCEL																																																																																		
	STATE HIGHWAY NUMBER																																																																																		
SERVICE DISTRICTS																																																																																			
SCHOOL	(S)																																																																																		
FIRE	(F)																																																																																		
WATER	(W)																																																																																		
SHEET INDEX																																																																																			
1	2																																																																																		
3	4																																																																																		
5	6																																																																																		
7	8																																																																																		
9	10																																																																																		



THIS MAP IS FOR ASSESSMENT PURPOSES ONLY. IT IS NOT TO BE USED FOR DESCRIPTION OR CONVEYANCE.

PREPARED FOR
TOWN OF GRANVILLE
 COMM. OF MASSACHUSETTS
 HAMPOEN COUNTY

REVISION TABLE		
DATE	MADE BY	CHANGES OR ADDITIONS
7-17-90	C L K	DEL. PAR. 5-1-1
5-12-90	C A R	ADDPD DIMS PER SURVEY LOT 16 P/O

REVISION TABLE		
DATE	MADE BY	CHANGES OR ADDITIONS

LEGEND	
—	PROPERTY LINE
- - -	RIGHT-OF-WAY LINE
—+—+—	CORPORATION LINE
- - -	TOWN LINE
- - -	COUNTY LINE
~ ~ ~	STREAM
—+—+—	RAILROAD
—	ORIGINAL LOT LINE
- - -	DENOTES COMMON OWNER
- - -	SUBDIVISION LOT NUMBER
—	DEED ACREAGE
—	CALCULATED ACREAGE
⑤	TAX MAP BLOCK NUMBER
⑥	SCALED DIMENSION
⑦	DEED DIMENSION
⑧	SURVEYED PARCEL
⑨	STATE HIGHWAY NUMBER

SERVICE DISTRICTS	
⑤	SCHOOL
⑥	FIRE
⑦	WATER

SHEET INDEX	
TOWN OF BLANDFORD	TOWN OF RUSSELL
4	6
6	10

NCS
 NORTH DATA
 MASSACHUSETTS COORDINATE SYSTEM

PREPARED BY
WEILER MAPPING, INC.
 HORSEHEADS, NY 8 62 .TIC, CT
 GRAPHIC SCALE 1" = 400'
 400 0 400 800

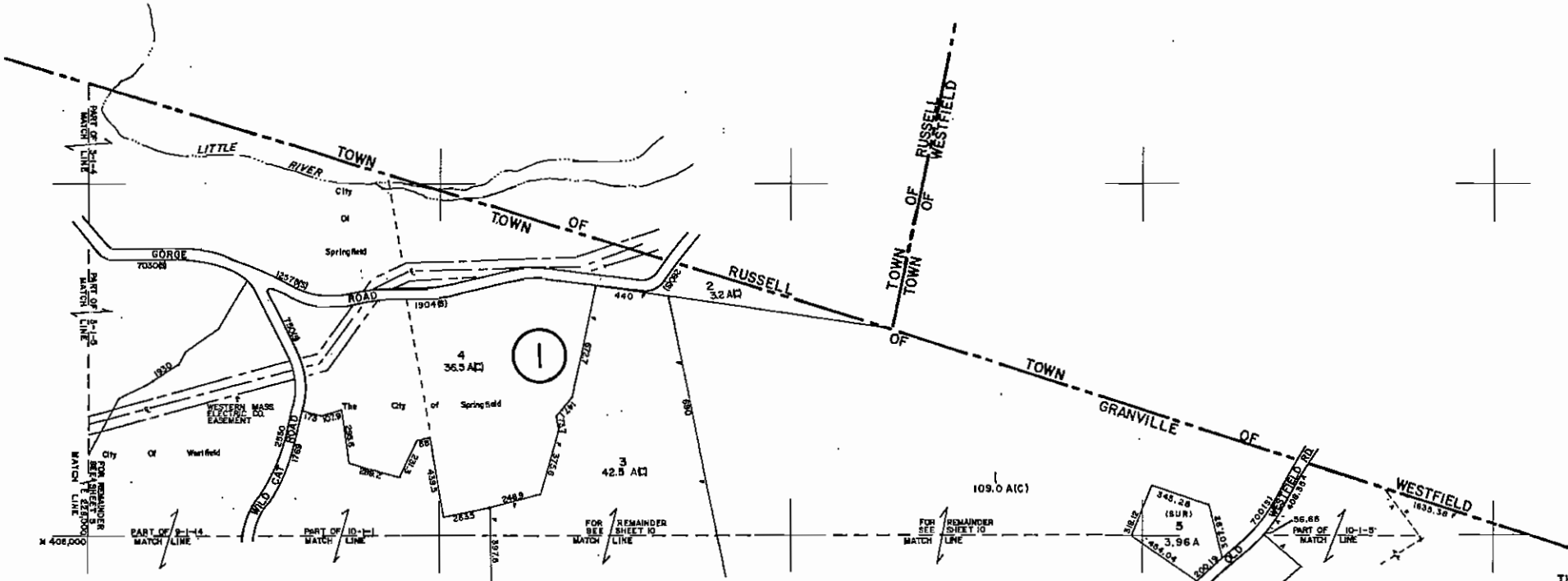
TOWN SHEET NO. GRANVILLE 5
 MAP DATE: 1-21-97

N 418,000
E 238,000

N 418,000
E 240,000

N 408,000
E 238,000

N 408,000
E 240,000



THIS MAP IS FOR ASSESSMENT PURPOSES ONLY. IT IS NOT TO BE USED FOR DESCRIPTION OR CONVEYANCE.

PREPARED FOR
TOWN OF GRANVILLE
 COMM. OF MASSACHUSETTS
 HAMPOEN COUNTY

REVISION TABLE		
DATE	MADE BY	CHANGES OR ADDITIONS

REVISION TABLE		
DATE	MADE BY	CHANGES OR ADDITIONS

LEGEND	
PROPERTY LINE	—————
RIGHT-OF-WAY LINE	—————
CORPORATION LINE	—————
TOWN LINE	—————
COUNTY LINE	—————
STREAM	~~~~~
RAILROAD	+++++
ORIGINAL LOT LINE	-----
DENOTES COMMON OWNER	-----
SUBDIVISION LOT NUMBER	3
DEED ACREAGE	9.8A
CALCULATED ACREAGE	9.0 AC
TAX MAP BLOCK NUMBER	5
SCALED DIMENSION	150(S)
DEED DIMENSION	150(D)
SURVEYED PARCEL	10-1-5'
STATE HIGHWAY NUMBER	10

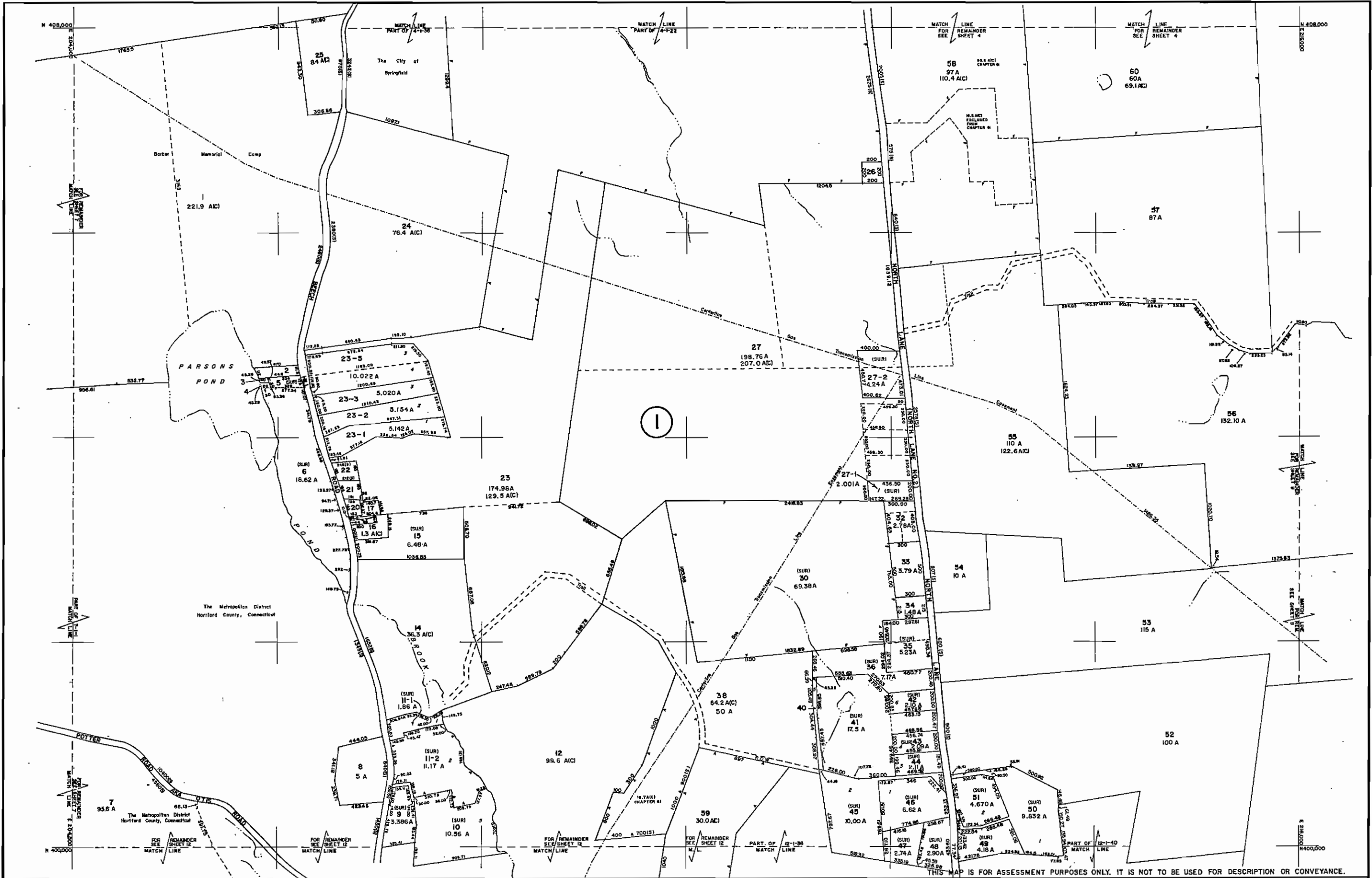
SERVICE DISTRICTS	
SCHOOL	○
FIRE	○
WATER	○

TOWN OF GRANVILLE SHEET INDEX	
5	10
9	10

NORTH DATA
 MASSACHUSETTS COORDINATE SYSTEM

PREPARED BY
WEILER MAPPING, INC.
 HORSTHEADS, NY & BALTIMORE, CT
 GRAPHIC SCALE 1" = 400'
 400 0 400 800

TOWN SHEET NO. GRANVILLE 6
 MAP DATE: 1-21-87



THIS MAP IS FOR ASSESSMENT PURPOSES ONLY. IT IS NOT TO BE USED FOR DESCRIPTION OR CONVEYANCE.

PREPARED FOR
TOWN OF GRANVILLE
 COMM. OF MASSACHUSETTS
 HAMPDEN COUNTY

REVISION TABLE		
DATE	MADE BY	CHANGES OR ADDITIONS
3-2-88	M.O.M.	DEL. PAR. 13, 28, 29, 39
8-2-93	M.S.R.	DEL. PAR. 18

REVISION TABLE		
DATE	MADE BY	CHANGES OR ADDITIONS

PROPERTY LINE	-----
RIGHT-OF-WAY LINE	-----
CORPORATION LINE	-----
TOWN LINE	-----
COUNTY LINE	-----
STREAM	-----

LEGEND

RAILROAD	-----
ORIGINAL LOT LINE	-----
DEMOTES COMMON OWNER	-----
SUBDIVISION LOT NUMBER	-----
DEED ACRES	-----
CALCULATED ACRES	-----

TAX MAP BLOCK NUMBER	⑤
SCALED DIMENSION	⑥
DEED DIMENSION	⑦
SURVEYED PARCEL	⑧
STATE HIGHWAY NUMBER	⑨

SERVICE DISTRICTS

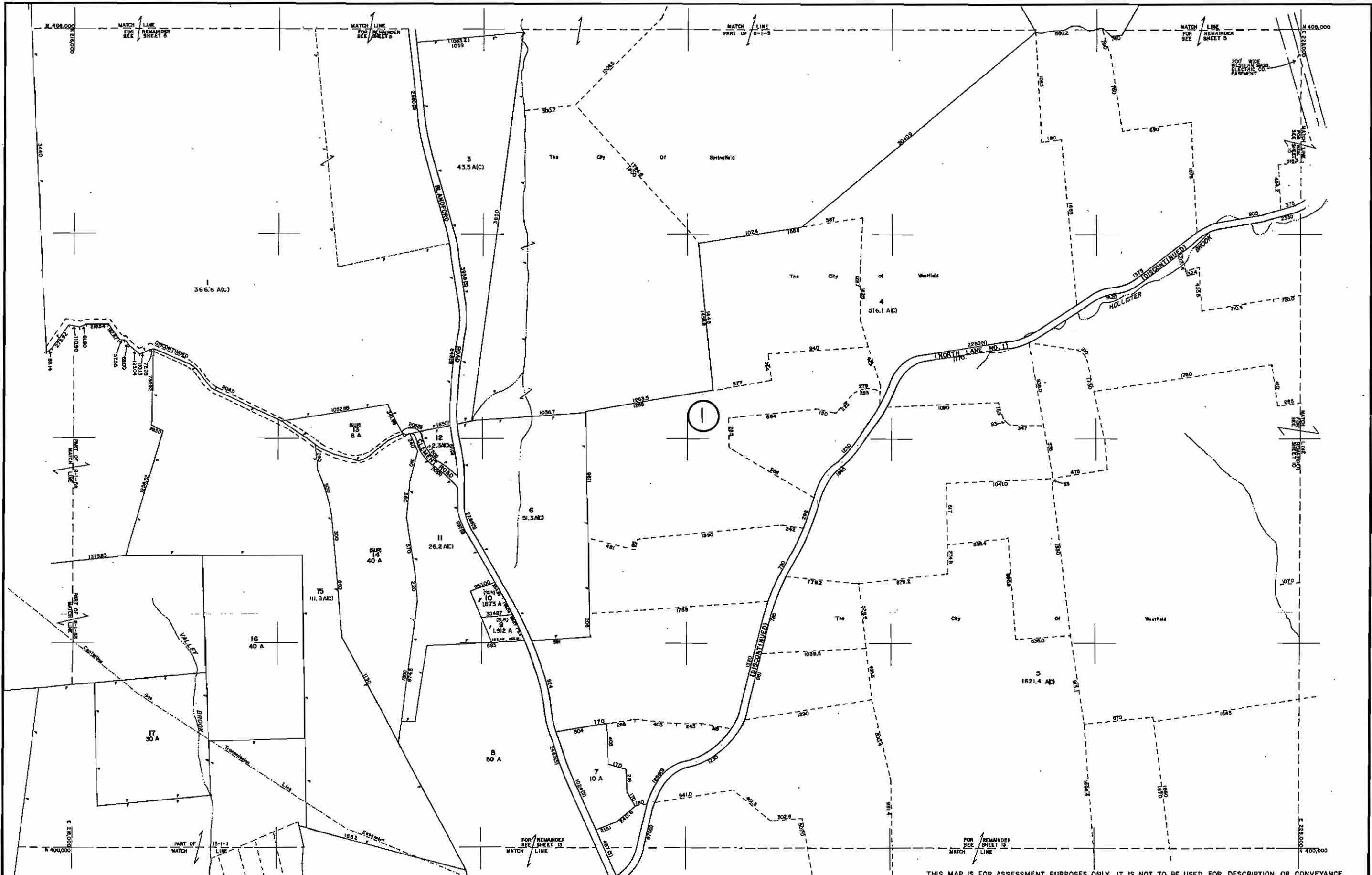
SCHOOL	⑩
FIRE	⑪
WATER	⑫

SHEET INDEX

3	4	5
7	8	9
11	12	13

PREPARED BY
WEILER MAPPING, INC.
 HORSEHEADS, NY & BALTIM, CT
 GRAPHIC SCALE 1" = 400'
 400 0 400 800

TOWN SHEET NO. 8
GRANVILLE
 MAP DATE: 1-21-87



THIS MAP IS FOR ASSESSMENT PURPOSES ONLY. IT IS NOT TO BE USED FOR DESCRIPTION OR CONVEYANCE.

PREPARED FOR
TOWN OF GRANVILLE
 COMM. OF MASSACHUSETTS
 HAMPDEN COUNTY

REVISION TABLE	
DATE	MADE BY
7-17-90	C.L.K.
CHANGES OR ADDITIONS DEL. PAR. 9-1-2	

REVISION TABLE	
DATE	MADE BY
CHANGES OR ADDITIONS	

PROPERTY LINE	
---	RIGHT-OF-WAY LINE
---	CORPORATION LINE
---	TOWN LINE
---	COUNTY LINE
---	STREAM

LEGEND	
----	RAILROAD
----	ORIGINAL LOT LINE
----	DEMOTES COMMON OWNER
----	SUBDIVISION LOT NUMBER
----	DEED ACREAGE
----	STATE HIGHWAY NUMBER
----	CALCULATED ACREAGE (9.5 A(C))
⑤	TAX MAP BLOCK NUMBER
⑤	SCHOOL
⑤	FIRE
⑤	WATER
⑤	SCALED DIMENSION
⑤	DEED DIMENSION
⑤	SURVEYED PARCEL
⑤	STATE DIMENSION

SERVICE DISTRICTS	
⑤	SCHOOL
⑤	FIRE
⑤	WATER

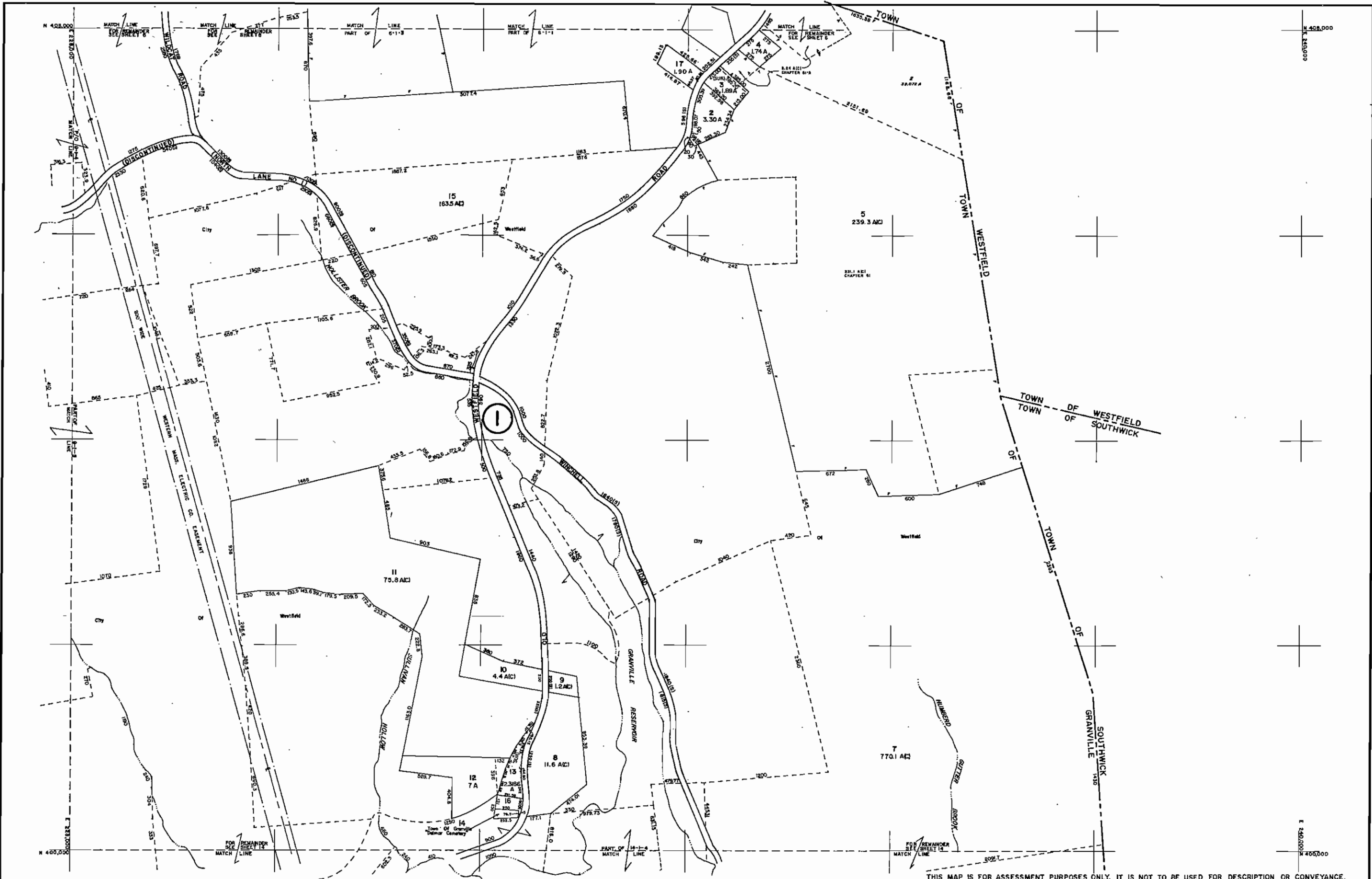
4	5	8
6	10	
12	13	14

SHEET INDEX

PREPARED BY
WEILER MAPPING, INC.
 HORSEHEADS, NY & BALTIMORE, CT
 GRAPHIC SCALE 1" = 400'

TOWN SHEET NO. 9
GRANVILLE
 MAP DATE: 1-21-97

10000



THIS MAP IS FOR ASSESSMENT PURPOSES ONLY. IT IS NOT TO BE USED FOR DESCRIPTION OR CONVEYANCE.

PREPARED FOR
TOWN OF GRANVILLE
 COMM. OF MASSACHUSETTS
 HAMPDEN COUNTY

REVISION TABLE	
DATE	MADE BY
6-17-87	M-D-M
5-2-88	

REVISION TABLE	
DATE	MADE BY

PROPERTY LINE	RAILROAD
RIGHT-OF-WAY LINE	ORIGINAL LOT LINE
CORPORATION LINE	DEMOTES COMMON OWNER
TOWN LINE	SUBDIVISION LOT NUMBER
COUNTY LINE	DEED ACRES
STREAM	CALCULATED ACRES

LEGEND	
+++++	TAX MAP BLOCK NUMBER
-----	SCALED DIMENSION
-----	DEED DIMENSION
-----	SURVEYED PARCEL
-----	STATE HIGHWAY NUMBER

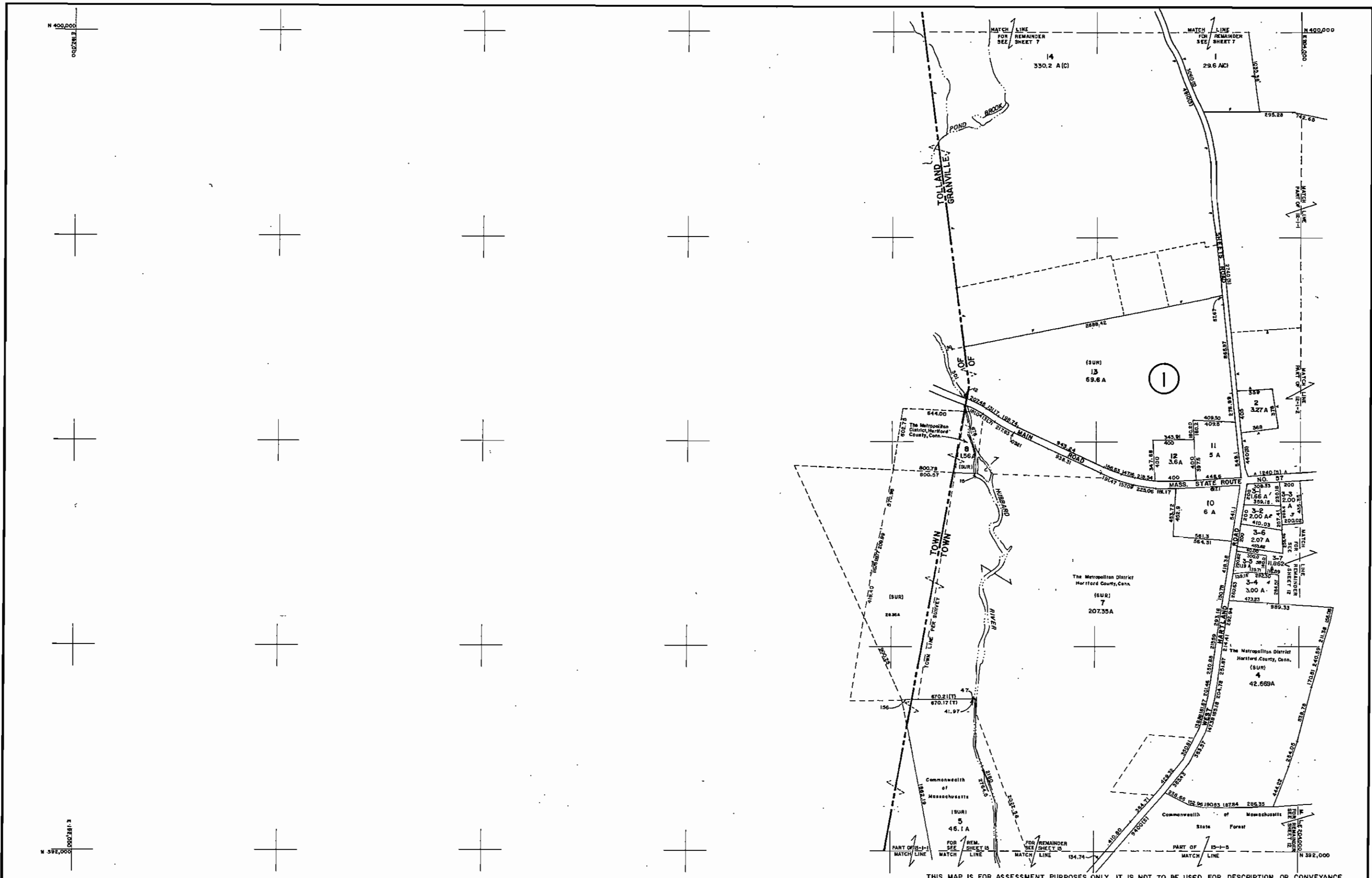
SERVICE DISTRICTS	
⑤	SCHOOL
⑥	FIRE
⑦	WATER

SHEET INDEX	
5	6
9	10
13	14

NCS
 NORTH DATA
 MASSACHUSETTS COORDINATE SYSTEM

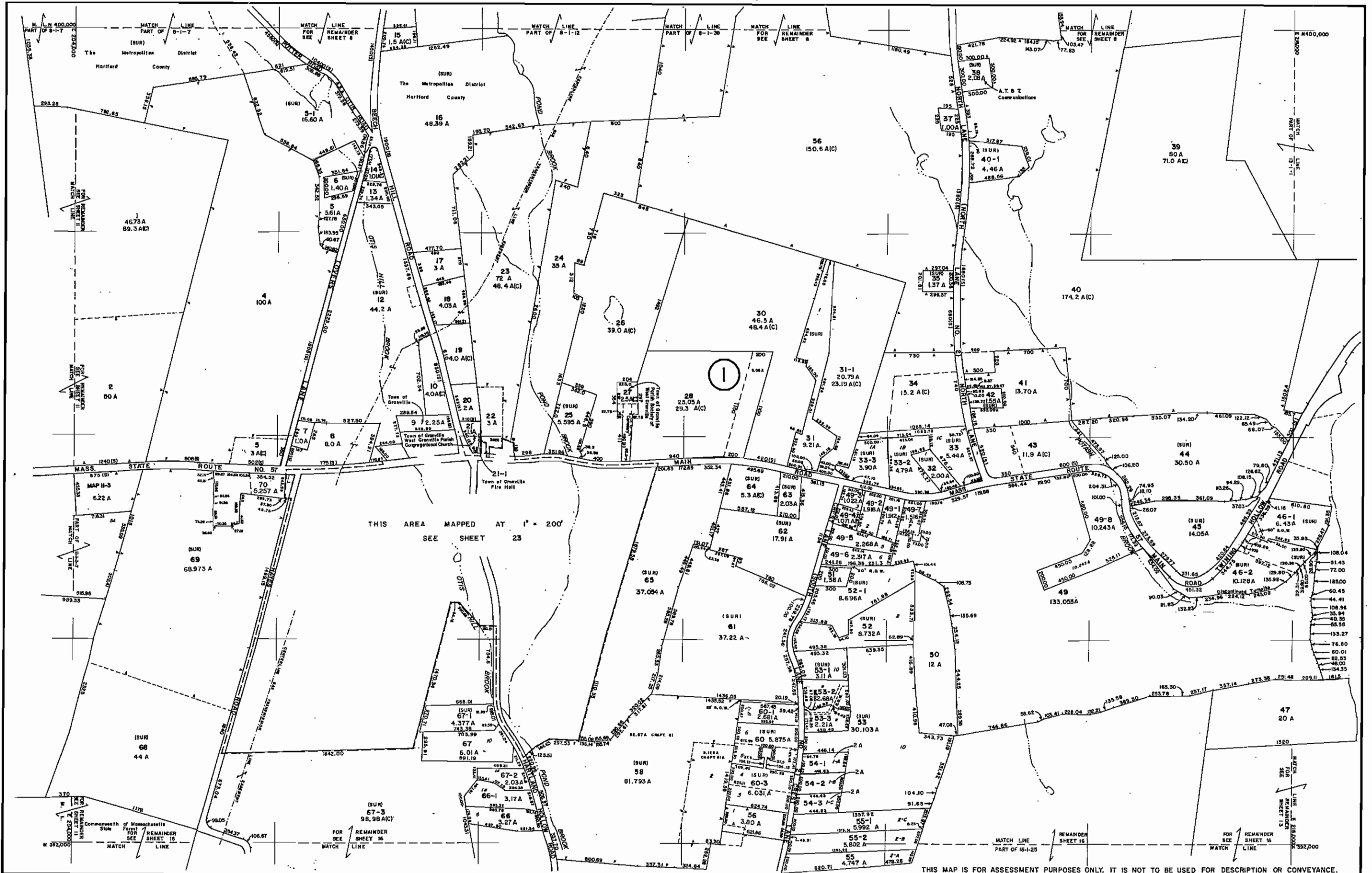
PREPARED BY
WEILER MAPPING, INC.
 HORSEHEADS, NY & BALTIMORE, CT
 GRAPHIC SCALE 1" = 400'
 100 0 400 800

TOWN SHEET NO.
GRANVILLE 10
 MAP DATE: 1-2-87



THIS MAP IS FOR ASSESSMENT PURPOSES ONLY. IT IS NOT TO BE USED FOR DESCRIPTION OR CONVEYANCE.

PREPARED FOR TOWN OF GRANVILLE COMM. OF MASSACHUSETTS HAMPDEN COUNTY	<table border="1" style="width: 100%; border-collapse: collapse;"> <thead> <tr> <th colspan="3">REVISION TABLE</th> </tr> <tr> <th>DATE</th> <th>MADE BY</th> <th>CHANGES OR ADDITIONS</th> </tr> </thead> <tbody> <tr> <td>8-8-95</td> <td>M.S.R.</td> <td>DEL. PAR. 6, 9 INTO 7</td> </tr> <tr> <td>8-12-10</td> <td>C.A.P.</td> <td>ADDED LOTS 3-1, 3-2, 3-3, 3-4, 3-5, 3-6, 3-7</td> </tr> </tbody> </table>	REVISION TABLE			DATE	MADE BY	CHANGES OR ADDITIONS	8-8-95	M.S.R.	DEL. PAR. 6, 9 INTO 7	8-12-10	C.A.P.	ADDED LOTS 3-1, 3-2, 3-3, 3-4, 3-5, 3-6, 3-7	<table border="1" style="width: 100%; border-collapse: collapse;"> <thead> <tr> <th colspan="3">REVISION TABLE</th> </tr> <tr> <th>DATE</th> <th>MADE BY</th> <th>CHANGES OR ADDITIONS</th> </tr> </thead> <tbody> <tr> <td> </td> <td> </td> <td> </td> </tr> </tbody> </table>	REVISION TABLE			DATE	MADE BY	CHANGES OR ADDITIONS				<table border="1" style="width: 100%; border-collapse: collapse;"> <thead> <tr> <th colspan="2">LEGEND</th> </tr> </thead> <tbody> <tr> <td>PROPERTY LINE</td> <td>+++++</td> </tr> <tr> <td>RIGHT-OF-WAY LINE</td> <td>-----</td> </tr> <tr> <td>CORPORATION LINE</td> <td>-----</td> </tr> <tr> <td>TOWN LINE</td> <td>-----</td> </tr> <tr> <td>COUNTY LINE</td> <td>-----</td> </tr> <tr> <td>STREAM</td> <td>~~~~~</td> </tr> <tr> <td>RAILROAD</td> <td>+++++</td> </tr> <tr> <td>ORIGINAL LOT LINE</td> <td>-----</td> </tr> <tr> <td>DEMOTES COMMON OWNER</td> <td>-----</td> </tr> <tr> <td>SUBDIVISION LOT NUMBER</td> <td>5</td> </tr> <tr> <td>DEED ACREAGE</td> <td>3.5A</td> </tr> <tr> <td>CALCULATED ACREAGE</td> <td>9.8A(C)</td> </tr> <tr> <td>TAX MAP BLOCK NUMBER</td> <td>⑦</td> </tr> <tr> <td>SCALED DIMENSION</td> <td>150(S)</td> </tr> <tr> <td>DEED DIMENSION</td> <td>150(S)</td> </tr> <tr> <td>SURVEYED PARCEL</td> <td>(SUR)</td> </tr> <tr> <td>STATE HIGHWAY NUMBER</td> <td>⑦</td> </tr> </tbody> </table>	LEGEND		PROPERTY LINE	+++++	RIGHT-OF-WAY LINE	-----	CORPORATION LINE	-----	TOWN LINE	-----	COUNTY LINE	-----	STREAM	~~~~~	RAILROAD	+++++	ORIGINAL LOT LINE	-----	DEMOTES COMMON OWNER	-----	SUBDIVISION LOT NUMBER	5	DEED ACREAGE	3.5A	CALCULATED ACREAGE	9.8A(C)	TAX MAP BLOCK NUMBER	⑦	SCALED DIMENSION	150(S)	DEED DIMENSION	150(S)	SURVEYED PARCEL	(SUR)	STATE HIGHWAY NUMBER	⑦	<table border="1" style="width: 100%; border-collapse: collapse;"> <thead> <tr> <th colspan="2">SERVICE DISTRICTS</th> </tr> </thead> <tbody> <tr> <td>SCHOOL</td> <td>⑦</td> </tr> <tr> <td>FIRE</td> <td>⑦</td> </tr> <tr> <td>WATER</td> <td>⑦</td> </tr> </tbody> </table>	SERVICE DISTRICTS		SCHOOL	⑦	FIRE	⑦	WATER	⑦	<table border="1" style="width: 100%; border-collapse: collapse;"> <thead> <tr> <th colspan="2">SHEET INDEX</th> </tr> </thead> <tbody> <tr> <td>7</td> <td>8</td> </tr> <tr> <td>15</td> <td>16</td> </tr> </tbody> </table>	SHEET INDEX		7	8	15	16	<table border="1" style="width: 100%; border-collapse: collapse;"> <thead> <tr> <th colspan="2">NORTH DATA</th> </tr> </thead> <tbody> <tr> <td>MASSACHUSETTS</td> <td>COORDINATE SYSTEM</td> </tr> </tbody> </table>	NORTH DATA		MASSACHUSETTS	COORDINATE SYSTEM	PREPARED BY WEILER MAPPING, INC. HORSEHEADS, NY & BALTIMORE, CT GRAPHIC SCALE 1" = 400' 	TOWN SHEET NO. 11 GRANVILLE MAP DATE: 1-21-97
REVISION TABLE																																																																																			
DATE	MADE BY	CHANGES OR ADDITIONS																																																																																	
8-8-95	M.S.R.	DEL. PAR. 6, 9 INTO 7																																																																																	
8-12-10	C.A.P.	ADDED LOTS 3-1, 3-2, 3-3, 3-4, 3-5, 3-6, 3-7																																																																																	
REVISION TABLE																																																																																			
DATE	MADE BY	CHANGES OR ADDITIONS																																																																																	
LEGEND																																																																																			
PROPERTY LINE	+++++																																																																																		
RIGHT-OF-WAY LINE	-----																																																																																		
CORPORATION LINE	-----																																																																																		
TOWN LINE	-----																																																																																		
COUNTY LINE	-----																																																																																		
STREAM	~~~~~																																																																																		
RAILROAD	+++++																																																																																		
ORIGINAL LOT LINE	-----																																																																																		
DEMOTES COMMON OWNER	-----																																																																																		
SUBDIVISION LOT NUMBER	5																																																																																		
DEED ACREAGE	3.5A																																																																																		
CALCULATED ACREAGE	9.8A(C)																																																																																		
TAX MAP BLOCK NUMBER	⑦																																																																																		
SCALED DIMENSION	150(S)																																																																																		
DEED DIMENSION	150(S)																																																																																		
SURVEYED PARCEL	(SUR)																																																																																		
STATE HIGHWAY NUMBER	⑦																																																																																		
SERVICE DISTRICTS																																																																																			
SCHOOL	⑦																																																																																		
FIRE	⑦																																																																																		
WATER	⑦																																																																																		
SHEET INDEX																																																																																			
7	8																																																																																		
15	16																																																																																		
NORTH DATA																																																																																			
MASSACHUSETTS	COORDINATE SYSTEM																																																																																		



THIS AREA MAPPED AT 1" = 200'
SEE SHEET 23

THIS MAP IS FOR ASSESSMENT PURPOSES ONLY. IT IS NOT TO BE USED FOR DESCRIPTION OR CONVEYANCE.

PREPARED FOR
TOWN OF GRANVILLE
COMM. OF MASSACHUSETTS
HAMPTEN COUNTY

REVISION TABLE		
DATE	MADE BY	CHANGES OR ADDITIONS
7-27-92	S.F.N.	DELE PAR 29 W/281 B 59 W/581
9-26-03	S.F.N.	DELE PAR 11 INTO 12
5-12-10	C.A.R.	ADDED LOT 11-3 B COMBINED LOT 48 W/16-22
5-12-10	C.A.R.	ADDED P/O 12-10 TO 16-10
3-12-10	C.A.R.	MERGED P/O 69 WITH 70

REVISION TABLE		
DATE	MADE BY	CHANGES OR ADDITIONS

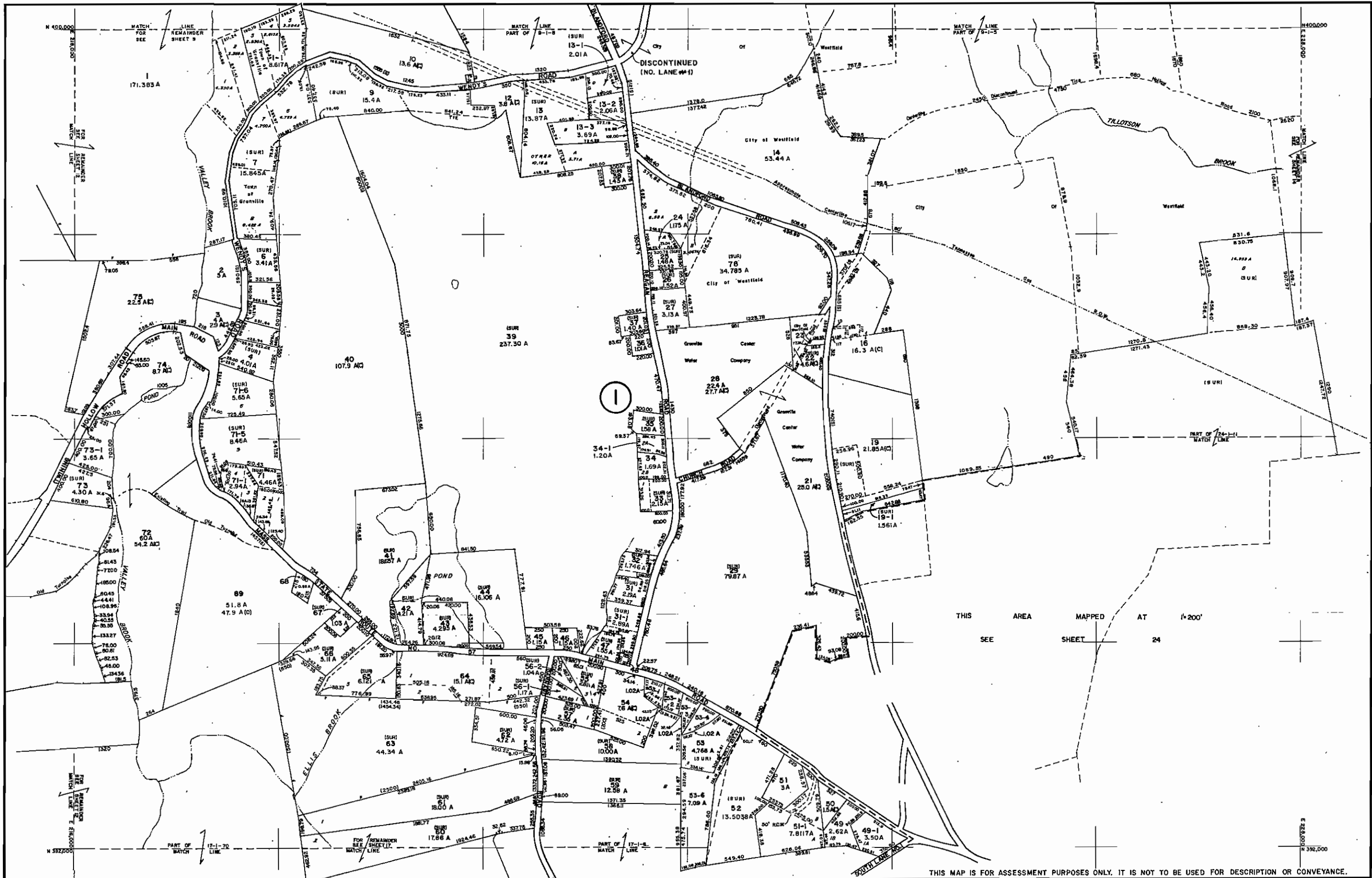
LEGEND	
	PROPERTY LINE
	RIGHT-OF-WAY LINE
	CORPORATION LINE
	TOWN LINE
	COUNTY LINE
	STREAM
	RAILROAD
	ORIGINAL LOT LINE
	DENOTES COMMON OWNER
	SUBDIVISION LOT NUMBER
	DEED ACREAGE
	CALCULATED ACREAGE
	TAX MAP BLOCK NUMBER
	SCALED DIMENSION
	DEED DIMENSION
	SURVEYED PARCEL
	STATE HIGHWAY NUMBER

SCHOOL DISTRICTS	
7	8
11	13
15	17

SHEET INDEX		
7	8	9
11	12	13
15	16	17

PREPARED BY
WEILER MAPPING, INC.
HORSEHEADS, NY & BALTIMORE, MD
GRAPHIC SCALE 1" = 400'
MAP DATE: 1-21-97

TOWN SHEET NO. **12**
GRANVILLE



THIS AREA MAPPED AT 1"=200'
SEE SHEET 24

THIS MAP IS FOR ASSESSMENT PURPOSES ONLY. IT IS NOT TO BE USED FOR DESCRIPTION OR CONVEYANCE.

PREPARED FOR
TOWN OF GRANVILLE
COMM. OF MASSACHUSETTS
HAMPDEN COUNTY

REVISION TABLE		
DATE	MADE BY	CHANGES OR ADDITIONS
5-1-89	S.F.N.	ADDED PAR. 76; Data Pars. 15, 17, 18
12/18/91	J.M.R.	DEL. PCL. 30 (SUR INTO 31.)
9/10/99	S.F.N.	DEL. PCL. 20
3/26/03	S.F.N.	DEL. PARS. 8-B INTO 8 & 70 INTO 69
5/12/10	C.A.R.	ADDED DIM LOT 25

REVISION TABLE		
DATE	MADE BY	CHANGES OR ADDITIONS
6/1/70	C.A.R.	3 NEW LOTS OUT OF LOT 53

PROPERTY LINE	
---	RIGHT-OF-WAY LINE
---	CORPORATION LINE
---	TOWN LINE
---	COUNTY LINE
---	STREAM

LEGEND	
----	RAILROAD
---	ORIGINAL LOT LINE
---	NOTES COMMON OWNER
---	SUBDIVISION LOT NUMBER
---	DEED ACREAGE
---	CALCULATED ACREAGE
---	TAX MAP BLOCK NUMBER
---	SCALED DIMENSION
---	DEED DIMENSION
---	SURVEYED PARCEL
---	STATE HIGHWAY NUMBER
---	9.5 A(C)

SERVICE DISTRICTS	
---	SCHOOL
---	FIRE
---	WATER

SHEET INDEX		
8	9	10
12	13	14
16	17	18

PREPARED BY
WEILER MAPPING, INC.
HORSEHEADS, NY & BALTIMORE, CT
GRAPHIC SCALE 1"=400'
TOWN SHEET NO. **13**
GRANVILLE
MAP DATE: 1-2-87



THIS AREA MAPPED AT 1"=200'
SEE SHEET 25

THIS MAP IS FOR ASSESSMENT PURPOSES ONLY. IT IS NOT TO BE USED FOR DESCRIPTION OR CONVEYANCE.

PREPARED FOR
TOWN OF GRANVILLE
COMM. OF MASSACHUSETTS
HAMPDEN COUNTY

REVISION TABLE		
DATE	MADE BY	CHANGES OR ADDITIONS
6-1-89	S.F.N.	DELE PAR. 12 & 13

REVISION TABLE		
DATE	MADE BY	CHANGES OR ADDITIONS

LEGEND	
—	PROPERTY LINE
- - -	RIGHT-OF-WAY LINE
- - -	CORPORATION LINE
- - -	TOWN LINE
- - -	COUNTY LINE
- - -	STREAM

—	RAILROAD
—	ORIGINAL LOT LINE
—	DENOTES COMMON OWNER
—	SUBDIVISION LOT NUMBER
—	DEED ACREAGE
—	CALCULATED ACREAGE

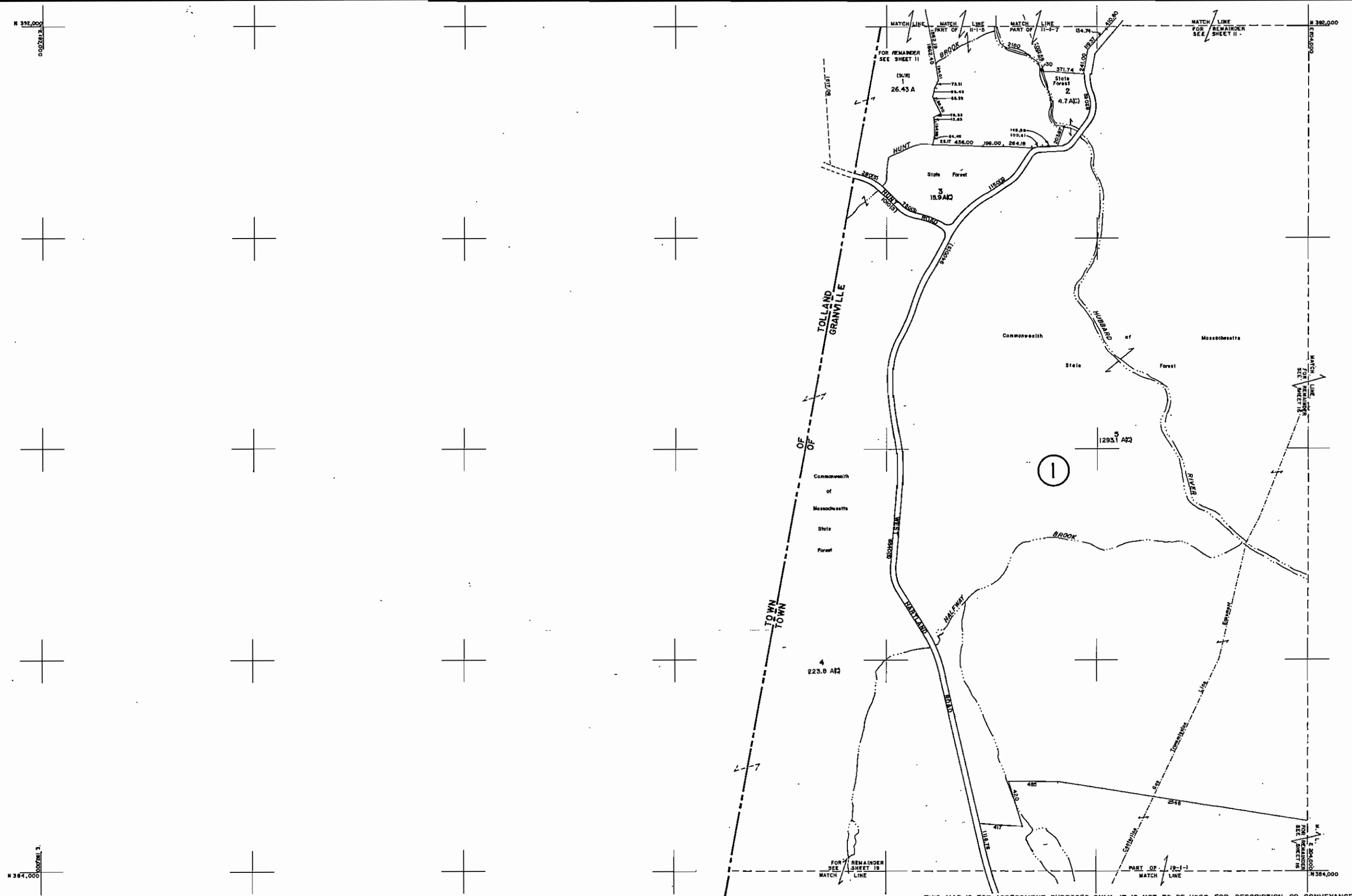
-----	TAX MAP BLOCK NUMBER
-----	SCALED DIMENSION
-----	DEED DIMENSION
-----	SURVEYED PARCEL
-----	STATE HIGHWAY NUMBER

SERVICE DISTRICTS	
○	SCHOOL
○	FIRE
○	WATER

SHEET INDEX	
9	10
13	25
17	18

PREPARED BY
WEILER MAPPING, INC.
HORSEHEADS, NY & BALTIMORE, CT
GRAPHIC SCALE 1"=400'
MAP DATE: 1-21-87

TOWN SHEET NO. 14
GRANVILLE
MAP DATE: 1-21-87



THIS MAP IS FOR ASSESSMENT PURPOSES ONLY. IT IS NOT TO BE USED FOR DESCRIPTION OR CONVEYANCE.

PREPARED FOR
TOWN OF GRANVILLE
 COMM. OF MASSACHUSETTS
 HAMPDEN COUNTY

REVISION TABLE		
DATE	MADE BY	CHANGES OR ADDITIONS

REVISION TABLE		
DATE	MADE BY	CHANGES OR ADDITIONS

PROPERTY LINE	
---	RIGHT-OF-WAY LINE
----	CORPORATION LINE
-----	TOWN LINE
-----	COUNTY LINE
-----	STREAM

LEGEND	
+++++	RAILROAD
-----	ORIGINAL LOT LINE
-----	DEMOTES COMMON OWNER
-----	SUBDIVISION LOT NUMBER
-----	DEED ACREAGE
-----	CALCULATED ACREAGE

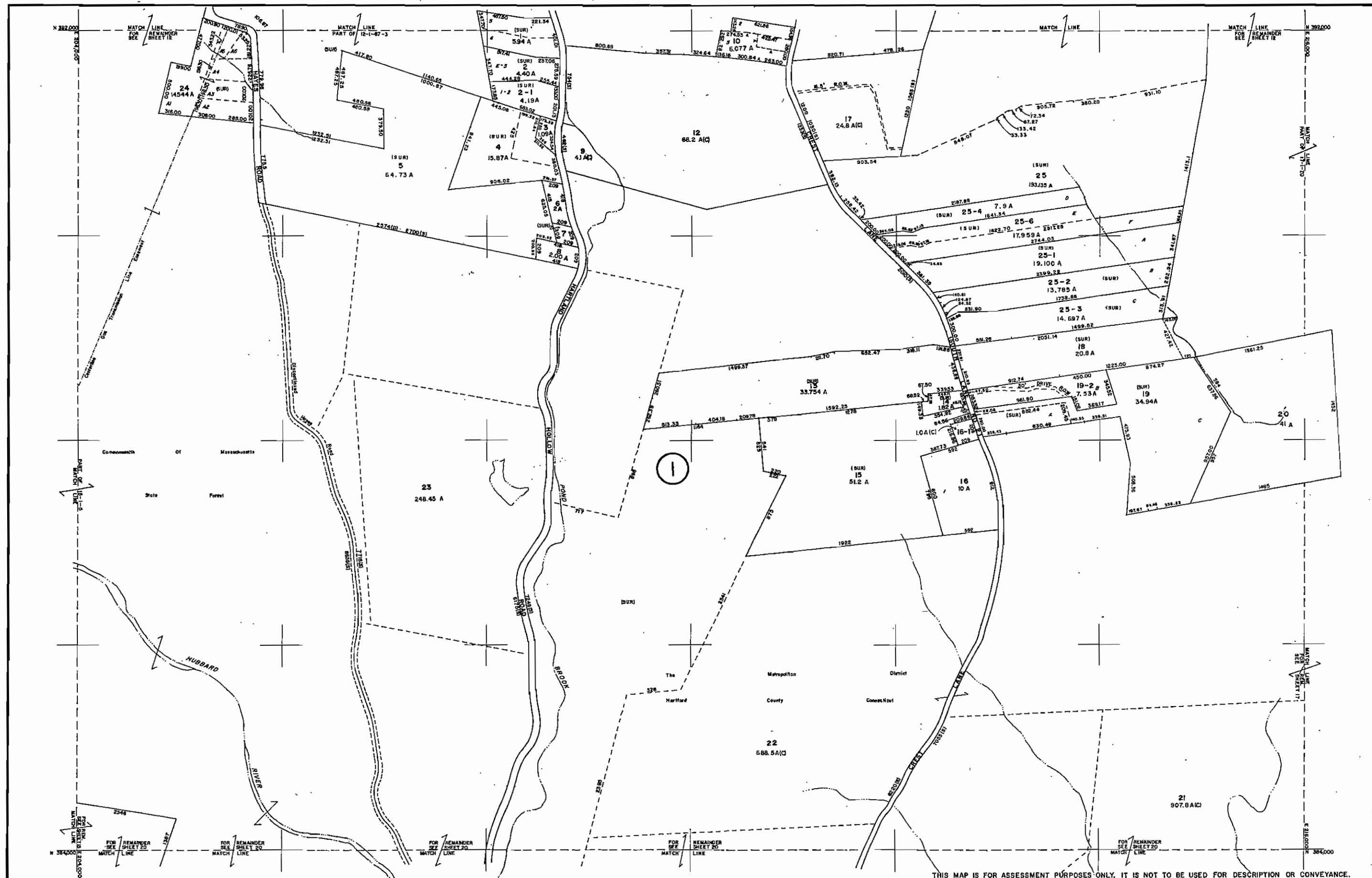
①	TAX MAP BLOCK NUMBER
②	SCALED DIMENSION
③	DEED DIMENSION
④	SURVEYED PARCEL
⑤	STATE HIGHWAY NUMBER

SERVICE DISTRICTS	
①	SCHOOL
②	FIRE
③	WATER

SHEET INDEX			
11	12	13	14
15	16	17	18
19	20	21	22

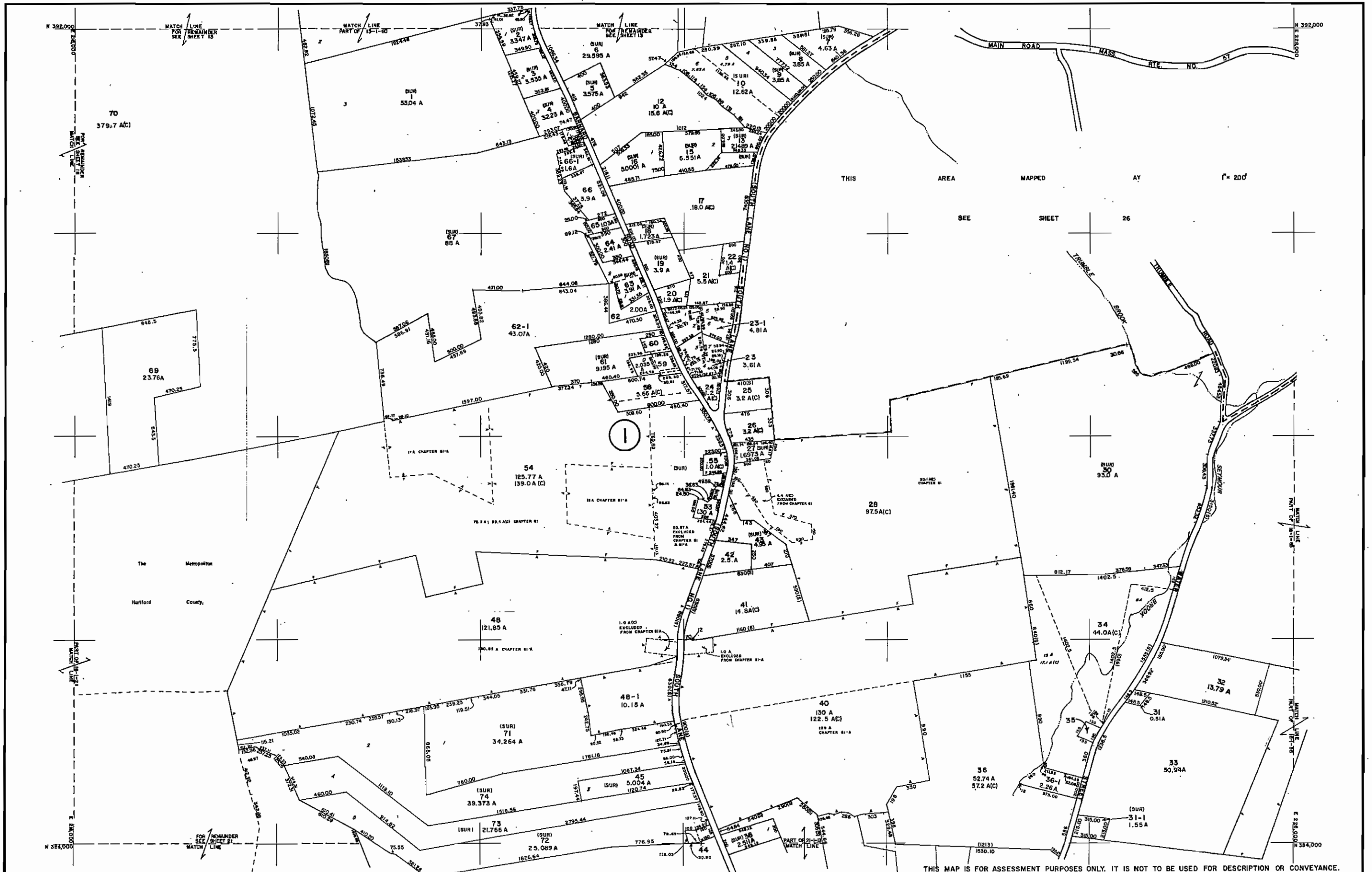
PREPARED BY
WEILER MAPPING, INC.
 HORSEHEADS, NY & BALTIMORE, CT
 GRAPHIC SCALE 1" = 400'
 400 0 400 800

TOWN SHEET NO. **15**
GRANVILLE
 MAP DATE: 1-22-87



THIS MAP IS FOR ASSESSMENT PURPOSES ONLY. IT IS NOT TO BE USED FOR DESCRIPTION OR CONVEYANCE.

<p>PREPARED FOR TOWN OF GRANVILLE, COMM. OF MASSACHUSETTS HAMPTEN COUNTY</p>	<table border="1" style="width: 100%; border-collapse: collapse;"> <thead> <tr> <th colspan="2">REVISION TABLE</th> <th colspan="2">REVISION TABLE</th> </tr> <tr> <th>DATE</th> <th>MADE BY</th> <th>CHANGES OR ADDITIONS</th> <th>DATE</th> <th>MADE BY</th> <th>CHANGES OR ADDITIONS</th> </tr> </thead> <tbody> <tr> <td>12/18/91</td> <td>J.M.R.</td> <td>DEL. P.C.L. II.</td> <td></td> <td></td> <td></td> </tr> <tr> <td>10/26/03</td> <td>S.F.N.</td> <td>DEL. PAR. 19-1 INTO 19</td> <td></td> <td></td> <td></td> </tr> <tr> <td>05/02/00</td> <td>C.A.R.</td> <td>CHANGED DEED LOTS 2-1, 2-2</td> <td></td> <td></td> <td></td> </tr> <tr> <td>5/12/00</td> <td>C.A.R.</td> <td>CHANGED 12-48 1/2, 16-25</td> <td></td> <td></td> <td></td> </tr> <tr> <td>5/12/00</td> <td>C.A.R.</td> <td>ADDED P/O 10-06 TO 16-10</td> <td></td> <td></td> <td></td> </tr> </tbody> </table>	REVISION TABLE		REVISION TABLE		DATE	MADE BY	CHANGES OR ADDITIONS	DATE	MADE BY	CHANGES OR ADDITIONS	12/18/91	J.M.R.	DEL. P.C.L. II.				10/26/03	S.F.N.	DEL. PAR. 19-1 INTO 19				05/02/00	C.A.R.	CHANGED DEED LOTS 2-1, 2-2				5/12/00	C.A.R.	CHANGED 12-48 1/2, 16-25				5/12/00	C.A.R.	ADDED P/O 10-06 TO 16-10				<p>LEGEND</p> <table style="width: 100%;"> <tr> <td>PROPERTY LINE</td> <td>RAILROAD</td> <td>TAX MAP BLOCK NUMBER</td> <td>(S)</td> </tr> <tr> <td>RIGHT-OF-WAY LINE</td> <td>ORIGINAL LOT LINE</td> <td>SCALED DIMENSION</td> <td>(SD)</td> </tr> <tr> <td>CORPORATION LINE</td> <td>DENOTES COMMON OWNER</td> <td>DEED DIMENSION</td> <td>(DD)</td> </tr> <tr> <td>TOWN LINE</td> <td>SUBDIVISION LOT NUMBER</td> <td>SURVEYED PARCEL</td> <td>(SU)</td> </tr> <tr> <td>COUNTY LINE</td> <td>DEED ACREAGE</td> <td>STATE HIGHWAY NUMBER</td> <td>(C)</td> </tr> <tr> <td>STREAM</td> <td>CALCULATED ACREAGE</td> <td></td> <td></td> </tr> </table>	PROPERTY LINE	RAILROAD	TAX MAP BLOCK NUMBER	(S)	RIGHT-OF-WAY LINE	ORIGINAL LOT LINE	SCALED DIMENSION	(SD)	CORPORATION LINE	DENOTES COMMON OWNER	DEED DIMENSION	(DD)	TOWN LINE	SUBDIVISION LOT NUMBER	SURVEYED PARCEL	(SU)	COUNTY LINE	DEED ACREAGE	STATE HIGHWAY NUMBER	(C)	STREAM	CALCULATED ACREAGE			<p>SERVICE DISTRICTS</p> <table style="width: 100%;"> <tr> <td>SCHOOL</td> <td>(S)</td> </tr> <tr> <td>FIRE</td> <td>(F)</td> </tr> <tr> <td>WATER</td> <td>(W)</td> </tr> </table>	SCHOOL	(S)	FIRE	(F)	WATER	(W)	<p>SHEET INDEX</p> <table border="1" style="width: 100%; border-collapse: collapse;"> <tr> <td>11</td> <td>12</td> <td>13</td> </tr> <tr> <td>15</td> <td style="background-color: #cccccc;">16</td> <td>17</td> </tr> <tr> <td>19</td> <td>20</td> <td>21</td> </tr> </table>	11	12	13	15	16	17	19	20	21	<p>PREPARED BY WEILER MAPPING, INC. HORSEHEADS, NY & BALTIMORE, CT GRAPHIC SCALE 1" = 400'</p> <p style="text-align: right;">TOWN SHEET NO. 16 MAP DATE: 1-31-97</p>
REVISION TABLE		REVISION TABLE																																																																																		
DATE	MADE BY	CHANGES OR ADDITIONS	DATE	MADE BY	CHANGES OR ADDITIONS																																																																															
12/18/91	J.M.R.	DEL. P.C.L. II.																																																																																		
10/26/03	S.F.N.	DEL. PAR. 19-1 INTO 19																																																																																		
05/02/00	C.A.R.	CHANGED DEED LOTS 2-1, 2-2																																																																																		
5/12/00	C.A.R.	CHANGED 12-48 1/2, 16-25																																																																																		
5/12/00	C.A.R.	ADDED P/O 10-06 TO 16-10																																																																																		
PROPERTY LINE	RAILROAD	TAX MAP BLOCK NUMBER	(S)																																																																																	
RIGHT-OF-WAY LINE	ORIGINAL LOT LINE	SCALED DIMENSION	(SD)																																																																																	
CORPORATION LINE	DENOTES COMMON OWNER	DEED DIMENSION	(DD)																																																																																	
TOWN LINE	SUBDIVISION LOT NUMBER	SURVEYED PARCEL	(SU)																																																																																	
COUNTY LINE	DEED ACREAGE	STATE HIGHWAY NUMBER	(C)																																																																																	
STREAM	CALCULATED ACREAGE																																																																																			
SCHOOL	(S)																																																																																			
FIRE	(F)																																																																																			
WATER	(W)																																																																																			
11	12	13																																																																																		
15	16	17																																																																																		
19	20	21																																																																																		



THIS MAP IS FOR ASSESSMENT PURPOSES ONLY. IT IS NOT TO BE USED FOR DESCRIPTION OR CONVEYANCE.

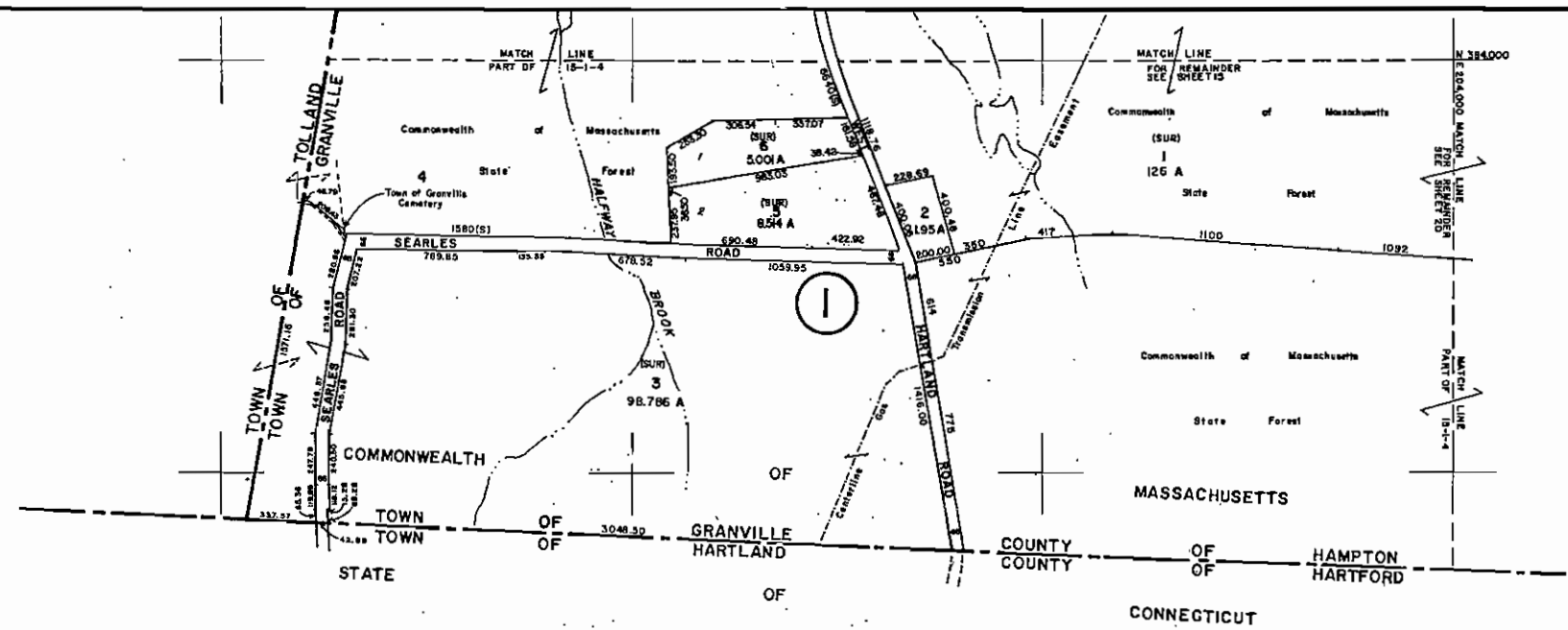
PREPARED FOR TOWN OF GRANVILLE COMM. OF MASSACHUSETTS HAMPDEN COUNTY	REVISION TABLE		REVISION TABLE		PROPERTY LINE RIGHT-OF-WAY LINE CORPORATION LINE TOWN LINE COUNTY LINE STREAM	LEGEND RAILROAD ORIGINAL LOT LINE DENOTES COMMON OWNER SUBDIVISION LOT NUMBER DEED ACRES CALCULATED ACREAGE	TAX MAP BLOCK NUMBER SCALED DIMENSION DEED DIMENSION SURVEYED PARCEL STATE HIGHWAY NUMBER	SERVICE DISTRICTS SCHOOL FIRE WATER	NORTH DATA	PREPARED BY WEILER MAPPING, INC. HORSEHEADS, NY & BALTIMORE, CT GRAPHIC SCALE 1" = 400' MAP DATE: 1-21-87	TOWN SHEET NO. GRANVILLE 17																													
	<table border="1" style="width: 100%; border-collapse: collapse;"> <tr> <th>DATE</th> <th>MADE BY</th> <th>CHANGES OR ADDITIONS</th> <th>DATE</th> <th>MADE BY</th> <th>CHANGES OR ADDITIONS</th> </tr> <tr> <td>5-1-88</td> <td>M. D. M.</td> <td>DEL. PARS. 29, 37, 39, 46, 47, 49, 50, 51, 52, 56, 57</td> <td>9-29-03</td> <td>S. F. N.</td> <td>DEL. PAR. 11 INTO 10</td> </tr> <tr> <td>6-1-89</td> <td>S. F. N.</td> <td>ADDED PARS. 71 & 72</td> <td>5-12-10</td> <td>C. A. R.</td> <td>ADDED PAR. D TO 59</td> </tr> <tr> <td>7-18-90</td> <td>C. L. X.</td> <td>ADDED PARS. 73 & 74</td> <td>6-4-10</td> <td>C. A. R.</td> <td>ADDED DIM'S PER SURVEY LOT 32</td> </tr> <tr> <td>9-9-99</td> <td>S. F. N.</td> <td>DEL. PAR. 15</td> <td></td> <td></td> <td></td> </tr> </table>	DATE	MADE BY	CHANGES OR ADDITIONS					DATE			MADE BY	CHANGES OR ADDITIONS	5-1-88	M. D. M.	DEL. PARS. 29, 37, 39, 46, 47, 49, 50, 51, 52, 56, 57	9-29-03	S. F. N.	DEL. PAR. 11 INTO 10	6-1-89	S. F. N.	ADDED PARS. 71 & 72	5-12-10	C. A. R.	ADDED PAR. D TO 59	7-18-90	C. L. X.	ADDED PARS. 73 & 74	6-4-10	C. A. R.	ADDED DIM'S PER SURVEY LOT 32	9-9-99	S. F. N.	DEL. PAR. 15				<table border="1" style="width: 100%; border-collapse: collapse;"> <tr> <td style="text-align: center;">12</td> <td style="text-align: center;">13</td> <td style="text-align: center;">14</td> </tr> <tr> <td style="text-align: center;">16</td> <td style="text-align: center;">17</td> <td style="text-align: center;">18</td> </tr> <tr> <td style="text-align: center;">20</td> <td style="text-align: center;">21</td> <td style="text-align: center;">22</td> </tr> </table>	12	13
DATE	MADE BY	CHANGES OR ADDITIONS	DATE	MADE BY	CHANGES OR ADDITIONS																																			
5-1-88	M. D. M.	DEL. PARS. 29, 37, 39, 46, 47, 49, 50, 51, 52, 56, 57	9-29-03	S. F. N.	DEL. PAR. 11 INTO 10																																			
6-1-89	S. F. N.	ADDED PARS. 71 & 72	5-12-10	C. A. R.	ADDED PAR. D TO 59																																			
7-18-90	C. L. X.	ADDED PARS. 73 & 74	6-4-10	C. A. R.	ADDED DIM'S PER SURVEY LOT 32																																			
9-9-99	S. F. N.	DEL. PAR. 15																																						
12	13	14																																						
16	17	18																																						
20	21	22																																						

N 364,000
E 182,000

N 384,000
E 182,000

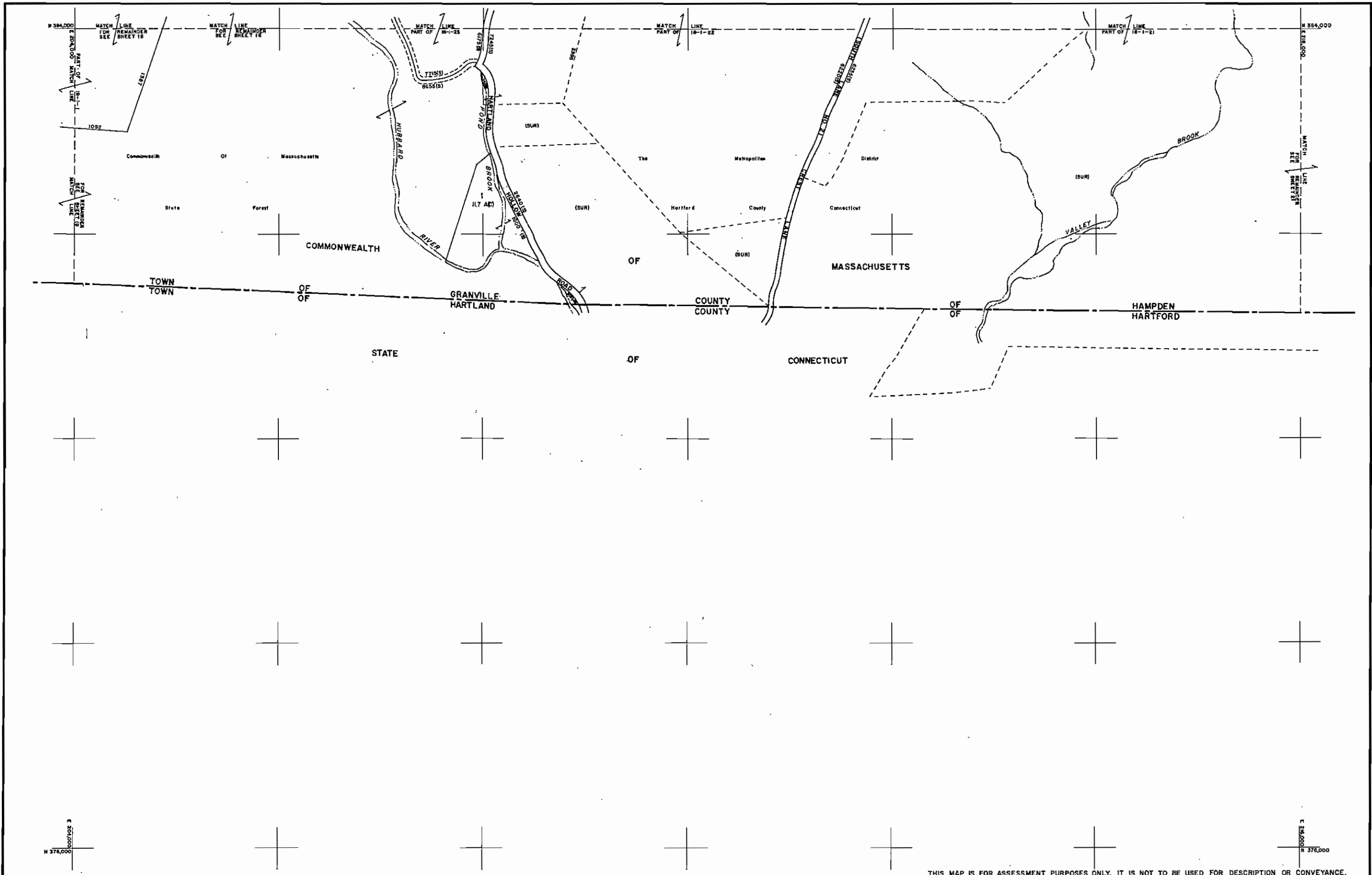
N 376,000
E 182,000

N 376,000
E 182,000



THIS MAP IS FOR ASSESSMENT PURPOSES ONLY. IT IS NOT TO BE USED FOR DESCRIPTION OR CONVEYANCE.

PREPARED FOR TOWN OF GRANVILLE COMM. OF MASSACHUSETTS HAMPDEN COUNTY	REVISION TABLE DATE MADE BY CHANGES OR ADDITIONS		REVISION TABLE DATE MADE BY CHANGES OR ADDITIONS		LEGEND PROPERTY LINE RIGHT-OF-WAY LINE CORPORATION LINE TOWN LINE COUNTY LINE STREAM RAILROAD ORIGINAL LOT LINE DENOTES COMMON OWNER SUBDIVISION LOT NUMBER DEED ACREAGE CALCULATED ACREAGE	SERVICE DISTRICTS SCHOOL FIRE WATER	SHEET INDEX <table border="1" style="display: inline-table; border-collapse: collapse;"> <tr><td>15</td><td>18</td></tr> <tr><td style="background-color: #cccccc;">19</td><td>20</td></tr> </table>	15	18	19	20	NORTH DATA GRAPHIC SCALE 400' 800'	PREPARED BY WEILER MAPPING, INC. HORSEHEADS, NY & BALTIMORE, CT GRAPHIC SCALE 1" = 400' MAP DATE: 1-21-87	TOWN SHEET NO. 19 GRANVILLE
	15	18												
19	20													



N 376,000
E 208,000

N 376,000
E 216,000

THIS MAP IS FOR ASSESSMENT PURPOSES ONLY. IT IS NOT TO BE USED FOR DESCRIPTION OR CONVEYANCE.

PREPARED FOR
TOWN OF GRANVILLE
COMM. OF MASSACHUSETTS
HAMPDEN COUNTY

REVISION TABLE			REVISION TABLE		
DATE	MADE BY	CHANGES OR ADDITIONS	DATE	MADE BY	CHANGES OR ADDITIONS

LEGEND	
PROPERTY LINE	—————
RIGHT-OF-WAY LINE	=====
CORPORATION LINE	-----
TOWN LINE	-----
COUNTY LINE	-----
STREAM	~~~~~
RAILROAD	+++++++
ORIGINAL LOT LINE	-----
DEMOTES COMMON OWNER	-----
SUBDIVISION LOT NUMBER	5
DEED ACREAGE	9.5A
CALCULATED ACREAGE	0.8A(C)
TAX MAP BLOCK NUMBER	⑤
SCALED DIMENSION	150(D)
DEED DIMENSION	150(D)
SURVEYED PARCEL	(SUR)
STATE HIGHWAY NUMBER	②


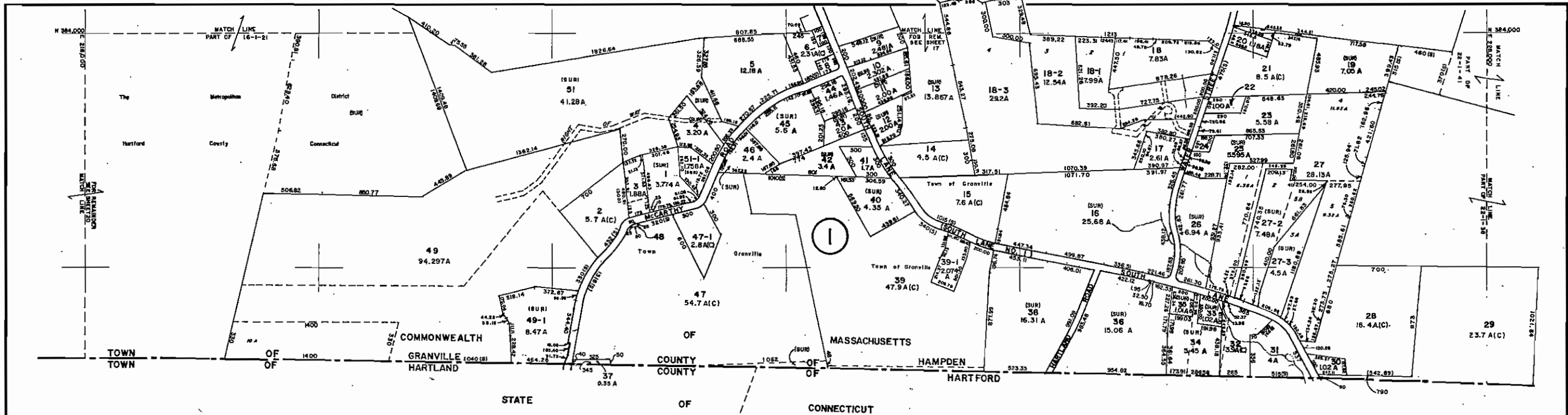
SERVICE DISTRICTS
SCHOOL
FIRE
WATER

SHEET INDEX
15 16 17
19 21
TOWN OF HARTLAND

NCS
NORTH DATA
MASSACHUSETTS COORDINATE SYSTEM

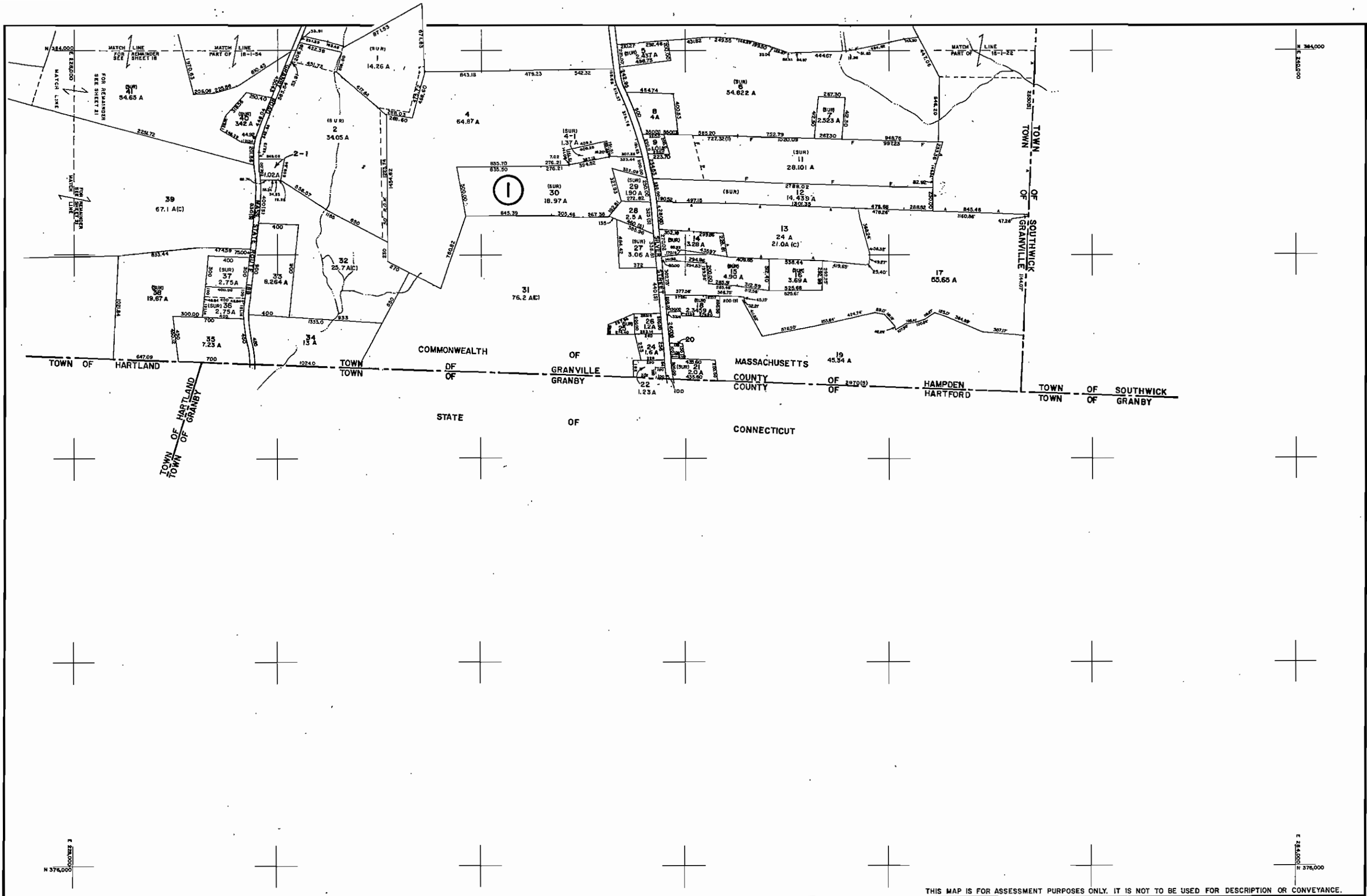
PREPARED BY
WEILER MAPPING, INC.
HORSEHEADS, NY & BALTIMORE, CT
GRAPHIC SCALE 1" = 400'
400 0 400 800

TOWN SHEET NO. **20**
GRANVILLE
MAP DATE: 1-21-87



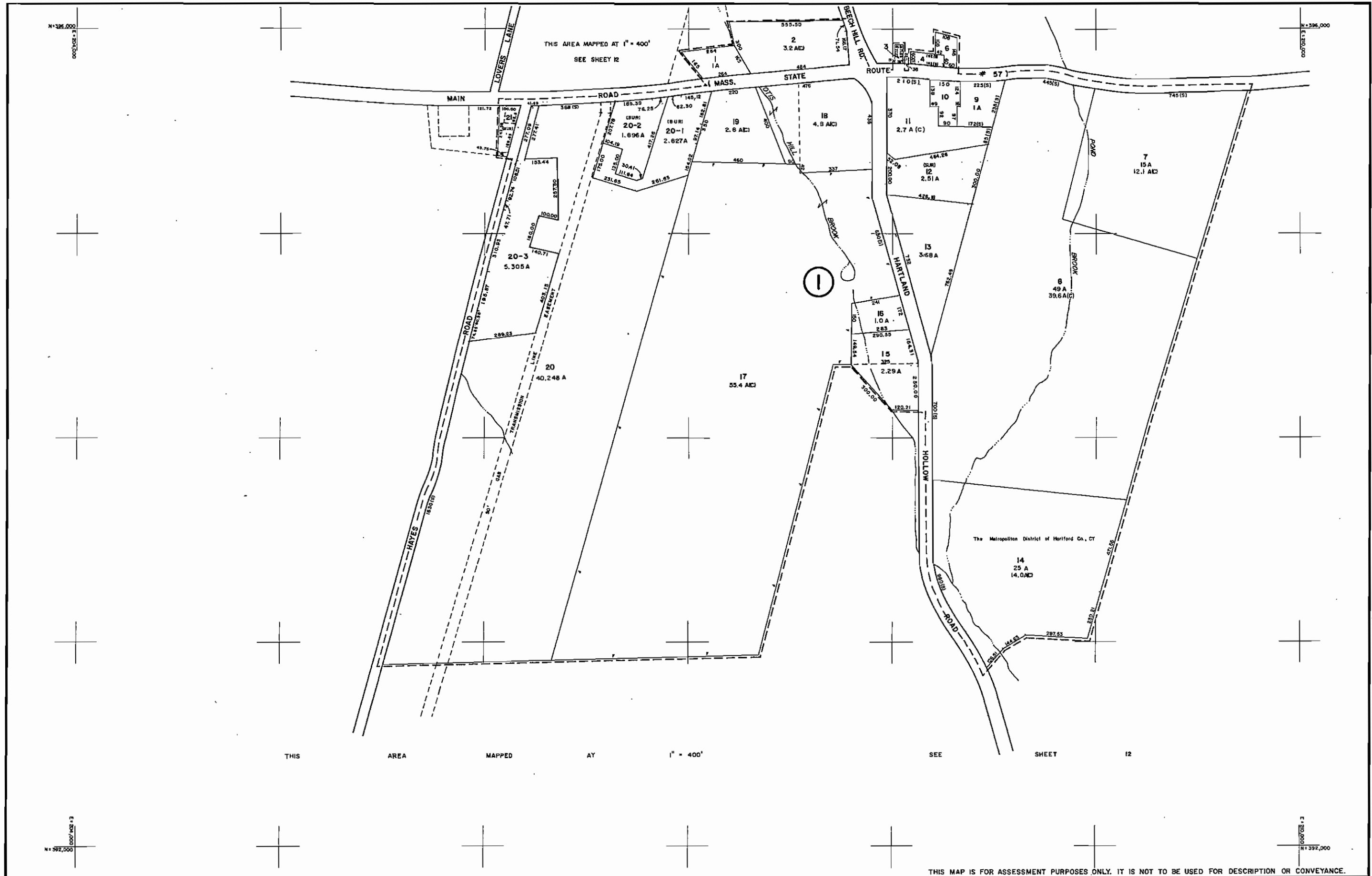
THIS MAP IS FOR ASSESSMENT PURPOSES ONLY. IT IS NOT TO BE USED FOR DESCRIPTION OR CONVEYANCE.

PREPARED FOR TOWN OF GRANVILLE COMM. OF MASSACHUSETTS HAMPDEN COUNTY	REVISION TABLE <table border="1" style="width:100%; border-collapse: collapse;"> <thead> <tr> <th>DATE</th> <th>MADE BY</th> <th>CHANGES OR ADDITIONS</th> </tr> </thead> <tbody> <tr> <td>6-2-89</td> <td>S.F.N.</td> <td>ADDED PAR. 57</td> </tr> <tr> <td>7-19-94</td> <td>M.S.R.</td> <td>ADDED PAR. 52</td> </tr> <tr> <td>8-18-97</td> <td>S.F.N.</td> <td>DELE. PAR. 52, Wrong Loc. See 17-(3-1)</td> </tr> <tr> <td>8-29-03</td> <td>S.F.N.</td> <td>DELE. PAR. 50 INTO 49</td> </tr> <tr> <td>3-12-10</td> <td>C.A.R.</td> <td>CHANGED LOT SIZE & DIM. LOT 24</td> </tr> </tbody> </table>	DATE	MADE BY	CHANGES OR ADDITIONS	6-2-89	S.F.N.	ADDED PAR. 57	7-19-94	M.S.R.	ADDED PAR. 52	8-18-97	S.F.N.	DELE. PAR. 52, Wrong Loc. See 17-(3-1)	8-29-03	S.F.N.	DELE. PAR. 50 INTO 49	3-12-10	C.A.R.	CHANGED LOT SIZE & DIM. LOT 24	REVISION TABLE <table border="1" style="width:100%; border-collapse: collapse;"> <thead> <tr> <th>DATE</th> <th>MADE BY</th> <th>CHANGES OR ADDITIONS</th> </tr> </thead> <tbody> <tr> <td>3-12-10</td> <td>C.A.R.</td> <td>PAR. 48 CHANGED DIM PER DEED</td> </tr> </tbody> </table>	DATE	MADE BY	CHANGES OR ADDITIONS	3-12-10	C.A.R.	PAR. 48 CHANGED DIM PER DEED	LEGEND <table style="width:100%; border-collapse: collapse;"> <tr> <td style="width:33%;">PROPERTY LINE</td> <td style="width:33%;">RAILROAD</td> <td style="width:33%;">TAX MAP BLOCK NUMBER</td> </tr> <tr> <td>RIGHT-OF-WAY LINE</td> <td>ORIGINAL LOT LINE</td> <td>SCALED DIMENSION</td> </tr> <tr> <td>CORPORATION LINE</td> <td>DENOTES COMMON OWNER</td> <td>DEED DIMENSION</td> </tr> <tr> <td>TOWN LINE</td> <td>SUBDIVISION LOT NUMBER</td> <td>SURVEYED PARCEL</td> </tr> <tr> <td>COUNTY LINE</td> <td>DEED ACREAGE</td> <td>STATE HIGHWAY NUMBER</td> </tr> <tr> <td>STREAM</td> <td>CALCULATED ACREAGE</td> <td></td> </tr> </table>	PROPERTY LINE	RAILROAD	TAX MAP BLOCK NUMBER	RIGHT-OF-WAY LINE	ORIGINAL LOT LINE	SCALED DIMENSION	CORPORATION LINE	DENOTES COMMON OWNER	DEED DIMENSION	TOWN LINE	SUBDIVISION LOT NUMBER	SURVEYED PARCEL	COUNTY LINE	DEED ACREAGE	STATE HIGHWAY NUMBER	STREAM	CALCULATED ACREAGE		SERVICE DISTRICTS <table style="width:100%; border-collapse: collapse;"> <tr> <td style="width:33%;">SCHOOL</td> <td style="width:33%;">FIRE</td> <td style="width:33%;">WATER</td> </tr> </table>	SCHOOL	FIRE	WATER	<table style="width:100%; border-collapse: collapse;"> <tr> <td style="width:33%; text-align: center;"> <table border="1" style="width:100%; border-collapse: collapse;"> <tr> <td style="width:33%; text-align: center;">16</td> <td style="width:33%; text-align: center;">17</td> <td style="width:33%; text-align: center;">18</td> </tr> <tr> <td style="width:33%; text-align: center;">20</td> <td style="width:33%; text-align: center;">21</td> <td style="width:33%; text-align: center;">22</td> </tr> </table> </td> <td style="width:33%; text-align: center;"> NORTH DATA MASSACHUSETTS COORDINATE SYSTEM </td> <td style="width:33%; text-align: center;"> PREPARED BY WEILER MAPPING, INC. NORFOLK, NY & BALTIMORE, MD GRAPHIC SCALE 1" = 400' 400 0 400 800 </td> </tr> <tr> <td style="text-align: center;"> SHEET INDEX TOWN OF HARTLAND </td> <td></td> <td style="text-align: center;"> TOWN SHEET NO. GRANVILLE 21 MAP DATE: 1-2-97 </td> </tr> </table>	<table border="1" style="width:100%; border-collapse: collapse;"> <tr> <td style="width:33%; text-align: center;">16</td> <td style="width:33%; text-align: center;">17</td> <td style="width:33%; text-align: center;">18</td> </tr> <tr> <td style="width:33%; text-align: center;">20</td> <td style="width:33%; text-align: center;">21</td> <td style="width:33%; text-align: center;">22</td> </tr> </table>	16	17	18	20	21	22	NORTH DATA MASSACHUSETTS COORDINATE SYSTEM	PREPARED BY WEILER MAPPING, INC. NORFOLK, NY & BALTIMORE, MD GRAPHIC SCALE 1" = 400' 400 0 400 800	SHEET INDEX TOWN OF HARTLAND		TOWN SHEET NO. GRANVILLE 21 MAP DATE: 1-2-97
	DATE	MADE BY	CHANGES OR ADDITIONS																																																											
6-2-89	S.F.N.	ADDED PAR. 57																																																												
7-19-94	M.S.R.	ADDED PAR. 52																																																												
8-18-97	S.F.N.	DELE. PAR. 52, Wrong Loc. See 17-(3-1)																																																												
8-29-03	S.F.N.	DELE. PAR. 50 INTO 49																																																												
3-12-10	C.A.R.	CHANGED LOT SIZE & DIM. LOT 24																																																												
DATE	MADE BY	CHANGES OR ADDITIONS																																																												
3-12-10	C.A.R.	PAR. 48 CHANGED DIM PER DEED																																																												
PROPERTY LINE	RAILROAD	TAX MAP BLOCK NUMBER																																																												
RIGHT-OF-WAY LINE	ORIGINAL LOT LINE	SCALED DIMENSION																																																												
CORPORATION LINE	DENOTES COMMON OWNER	DEED DIMENSION																																																												
TOWN LINE	SUBDIVISION LOT NUMBER	SURVEYED PARCEL																																																												
COUNTY LINE	DEED ACREAGE	STATE HIGHWAY NUMBER																																																												
STREAM	CALCULATED ACREAGE																																																													
SCHOOL	FIRE	WATER																																																												
<table border="1" style="width:100%; border-collapse: collapse;"> <tr> <td style="width:33%; text-align: center;">16</td> <td style="width:33%; text-align: center;">17</td> <td style="width:33%; text-align: center;">18</td> </tr> <tr> <td style="width:33%; text-align: center;">20</td> <td style="width:33%; text-align: center;">21</td> <td style="width:33%; text-align: center;">22</td> </tr> </table>	16	17	18	20	21	22	NORTH DATA MASSACHUSETTS COORDINATE SYSTEM	PREPARED BY WEILER MAPPING, INC. NORFOLK, NY & BALTIMORE, MD GRAPHIC SCALE 1" = 400' 400 0 400 800																																																						
16	17	18																																																												
20	21	22																																																												
SHEET INDEX TOWN OF HARTLAND		TOWN SHEET NO. GRANVILLE 21 MAP DATE: 1-2-97																																																												



THIS MAP IS FOR ASSESSMENT PURPOSES ONLY. IT IS NOT TO BE USED FOR DESCRIPTION OR CONVEYANCE.

PREPARED FOR TOWN OF GRANVILLE COMM. OF MASSACHUSETTS HAMPOEN COUNTY	REVISION TABLE <table border="1" style="width:100%; border-collapse: collapse;"> <thead> <tr> <th>DATE</th> <th>MADE BY</th> <th>CHANGES OR ADDITIONS</th> </tr> </thead> <tbody> <tr> <td>7-18-90</td> <td>C L K</td> <td>DELETE PAR. 10</td> </tr> <tr> <td>7-28-92</td> <td>S F N</td> <td>DELE PARS. 3 (w/2) & 23 (w/ 22)</td> </tr> <tr> <td>6-1-90</td> <td>C A R</td> <td>LOT 5 DIM CHANGED FRONTAGE</td> </tr> <tr> <td>6-1-90</td> <td>C A R</td> <td>LOT 17 CHANGED LOT LINES & ADDED DIMS</td> </tr> </tbody> </table>	DATE	MADE BY	CHANGES OR ADDITIONS	7-18-90	C L K	DELETE PAR. 10	7-28-92	S F N	DELE PARS. 3 (w/2) & 23 (w/ 22)	6-1-90	C A R	LOT 5 DIM CHANGED FRONTAGE	6-1-90	C A R	LOT 17 CHANGED LOT LINES & ADDED DIMS	REVISION TABLE <table border="1" style="width:100%; border-collapse: collapse;"> <thead> <tr> <th>DATE</th> <th>MADE BY</th> <th>CHANGES OR ADDITIONS</th> </tr> </thead> <tbody> <tr> <td> </td> <td> </td> <td> </td> </tr> <tr> <td> </td> <td> </td> <td> </td> </tr> <tr> <td> </td> <td> </td> <td> </td> </tr> </tbody> </table>	DATE	MADE BY	CHANGES OR ADDITIONS										LEGEND <table style="width:100%;"> <tr> <td>PROPERTY LINE</td> <td>RAILROAD</td> <td>TAX MAP BLOCK NUMBER</td> <td>SCHOOL</td> </tr> <tr> <td>RIGHT-OF-WAY LINE</td> <td>ORIGINAL LOT LINE</td> <td>SCALED DIMENSION</td> <td>FIRE</td> </tr> <tr> <td>CORPORATION LINE</td> <td>DENOTES COMMON OWNER</td> <td>DEED DIMENSION</td> <td>WATER</td> </tr> <tr> <td>TOWN LINE</td> <td>SUBDIVISION LOT NUMBER</td> <td>SURVEYED PARCEL</td> <td> </td> </tr> <tr> <td>COUNTY LINE</td> <td>DEED ACREAGE</td> <td>STATE HIGHWAY NUMBER</td> <td> </td> </tr> <tr> <td>STREAM</td> <td>CALCULATED ACREAGE</td> <td> </td> <td> </td> </tr> </table>	PROPERTY LINE	RAILROAD	TAX MAP BLOCK NUMBER	SCHOOL	RIGHT-OF-WAY LINE	ORIGINAL LOT LINE	SCALED DIMENSION	FIRE	CORPORATION LINE	DENOTES COMMON OWNER	DEED DIMENSION	WATER	TOWN LINE	SUBDIVISION LOT NUMBER	SURVEYED PARCEL		COUNTY LINE	DEED ACREAGE	STATE HIGHWAY NUMBER		STREAM	CALCULATED ACREAGE			SERVICE DISTRICTS <table border="1" style="width:100%; border-collapse: collapse;"> <tr> <td>17</td> <td>18</td> </tr> <tr> <td>21</td> <td>22</td> </tr> </table>	17	18	21	22	<table border="1" style="width:100%; border-collapse: collapse;"> <tr> <td style="text-align: center;"> NORTH DATA </td> </tr> <tr> <td style="text-align: center;"> GRAPHIC SCALE 1" = 400' 0 400 800 </td> </tr> </table>	NORTH DATA	GRAPHIC SCALE 1" = 400' 0 400 800	PREPARED BY WEILER MAPPING, INC. HORSEHEADS, NY & BALTIMORE, CT GRAPHIC SCALE 1" = 400' TOWN SHEET NO. 22 GRANVILLE MAP DATE: 1-21-97
	DATE	MADE BY	CHANGES OR ADDITIONS																																																												
7-18-90	C L K	DELETE PAR. 10																																																													
7-28-92	S F N	DELE PARS. 3 (w/2) & 23 (w/ 22)																																																													
6-1-90	C A R	LOT 5 DIM CHANGED FRONTAGE																																																													
6-1-90	C A R	LOT 17 CHANGED LOT LINES & ADDED DIMS																																																													
DATE	MADE BY	CHANGES OR ADDITIONS																																																													
PROPERTY LINE	RAILROAD	TAX MAP BLOCK NUMBER	SCHOOL																																																												
RIGHT-OF-WAY LINE	ORIGINAL LOT LINE	SCALED DIMENSION	FIRE																																																												
CORPORATION LINE	DENOTES COMMON OWNER	DEED DIMENSION	WATER																																																												
TOWN LINE	SUBDIVISION LOT NUMBER	SURVEYED PARCEL																																																													
COUNTY LINE	DEED ACREAGE	STATE HIGHWAY NUMBER																																																													
STREAM	CALCULATED ACREAGE																																																														
17	18																																																														
21	22																																																														
NORTH DATA																																																															
GRAPHIC SCALE 1" = 400' 0 400 800																																																															



THIS MAP IS FOR ASSESSMENT PURPOSES ONLY. IT IS NOT TO BE USED FOR DESCRIPTION OR CONVEYANCE.

PREPARED FOR
TOWN OF GRANVILLE
 COMM. OF MASSACHUSETTS
 HAMPDEN COUNTY

REVISION TABLE		
DATE	MADE BY	CHANGES OR ADDITIONS
7-28-92	S F M	DELE PAR 5 (now 12-11-21-1)

REVISION TABLE		
DATE	MADE BY	CHANGES OR ADDITIONS

LEGEND	
PROPERTY LINE	+++++
RIGHT-OF-WAY LINE	-----
CORPORATION LINE	-----
TOWN LINE	-----
COUNTY LINE	-----
STREAM	~~~~~
RAILROAD	-----
ORIGINAL LOT LINE	-----
DENOTES COMMON OWNER	-----
SUBDIVISION LOT NUMBER	S
DEED ACREAGE	9.5A
CALCULATED ACREAGE	9.5 AC
TAX MAP BLOCK NUMBER	(S)
SCALED DIMENSION	(S)(S)
DEED DIMENSION	(S)(D)
SURVEYED PARCEL	(S)(R)
STATE HIGHWAY NUMBER	(D)

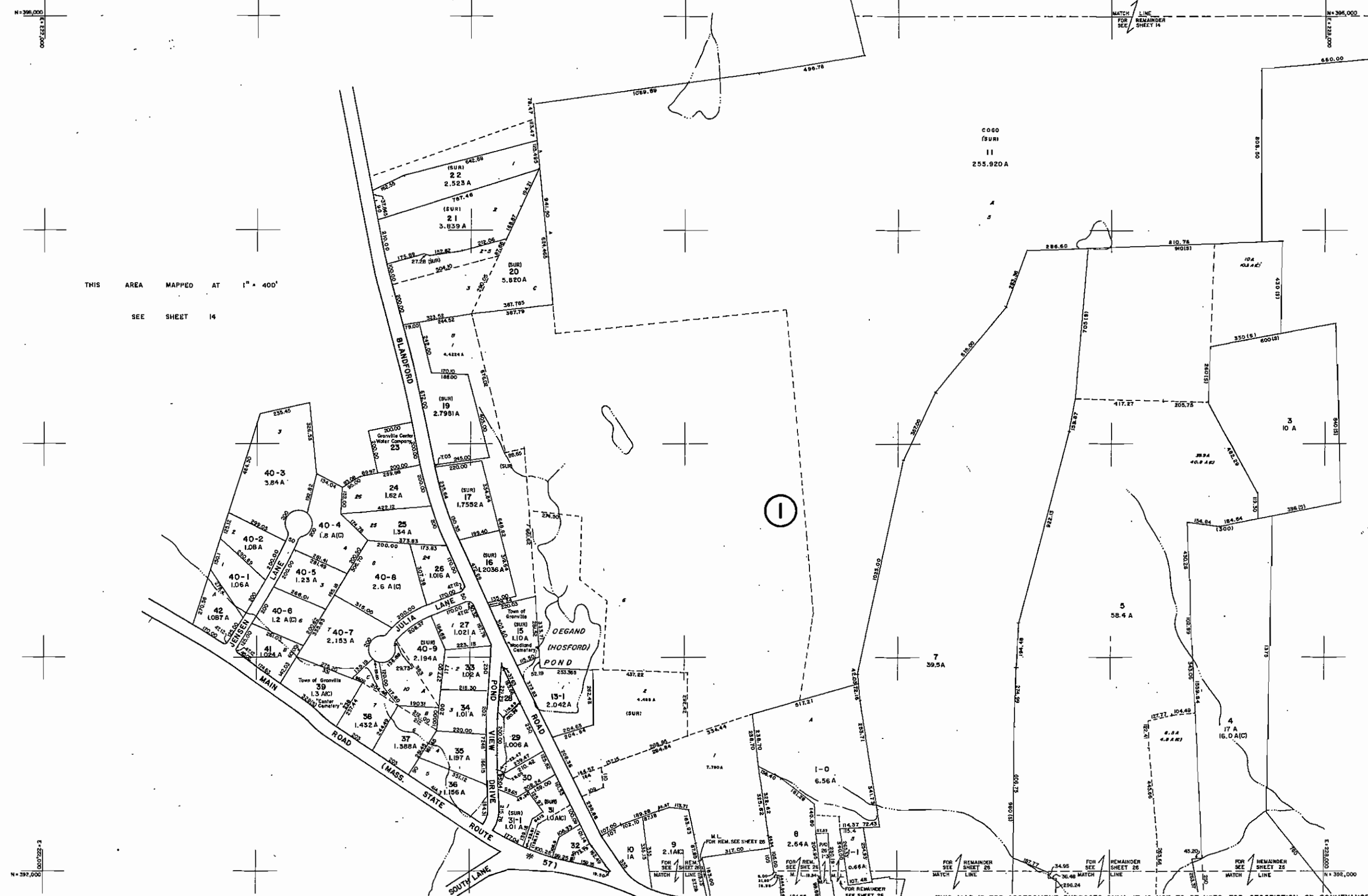
SERVICE DISTRICTS	
SCHOOL	(S)
FIRE	(F)
WATER	(W)

SHEET INDEX	
11	12
15	16

NORTH
 DATA
 MASSACHUSETTS
 COORDINATE SYSTEM

PREPARED BY
WEILER MAPPING, INC.
 HORSEHEADS, NY & BALTIMORE, CT
 GRAPHIC SCALE 1" = 200'
 200 0 200 400

TOWN SHEET NO. **23**
GRANVILLE
 MAP DATE: 1-21-97



THIS AREA MAPPED AT 1" = 400'
SEE SHEET 14

COGOG (SURI) II
255.920A

THIS MAP IS FOR ASSESSMENT PURPOSES ONLY. IT IS NOT TO BE USED FOR DESCRIPTION OR CONVEYANCE.

PREPARED FOR
TOWN OF GRANVILLE
COMM. OF MASSACHUSETTS
HAMPSDEN COUNTY

REVISION TABLE		
DATE	MADE BY	CHANGES OR ADDITIONS
7-28-92	S.F.N.	DELE PAR 2-1 (w/20)
8-9-95	M.S.R.	DEL. PGL. 40-10 w/40-9
8-18-97	S.F.N.	DELE Para. 2 B6 w/3
8-9-99	S.F.N.	DELE Para 1,12,13,14 B10 w/11
8-4-00	C.A.R.	CHANGED DIMS PER DEED LOT 14

REVISION TABLE		
DATE	MADE BY	CHANGES OR ADDITIONS

PROPERTY LINE	
---	RIGHT-OF-WAY LINE
---	CORPORATION LINE
---	TOWN LINE
---	COUNTY LINE
---	STREAM

LEGEND	
----	RAILROAD
---	ORIGINAL LOT LINE
---	DEMOTES COMMON OWNER
---	SUBDIVISION LOT NUMBER
---	DEED ACREAGE
---	CALCULATED ACREAGE

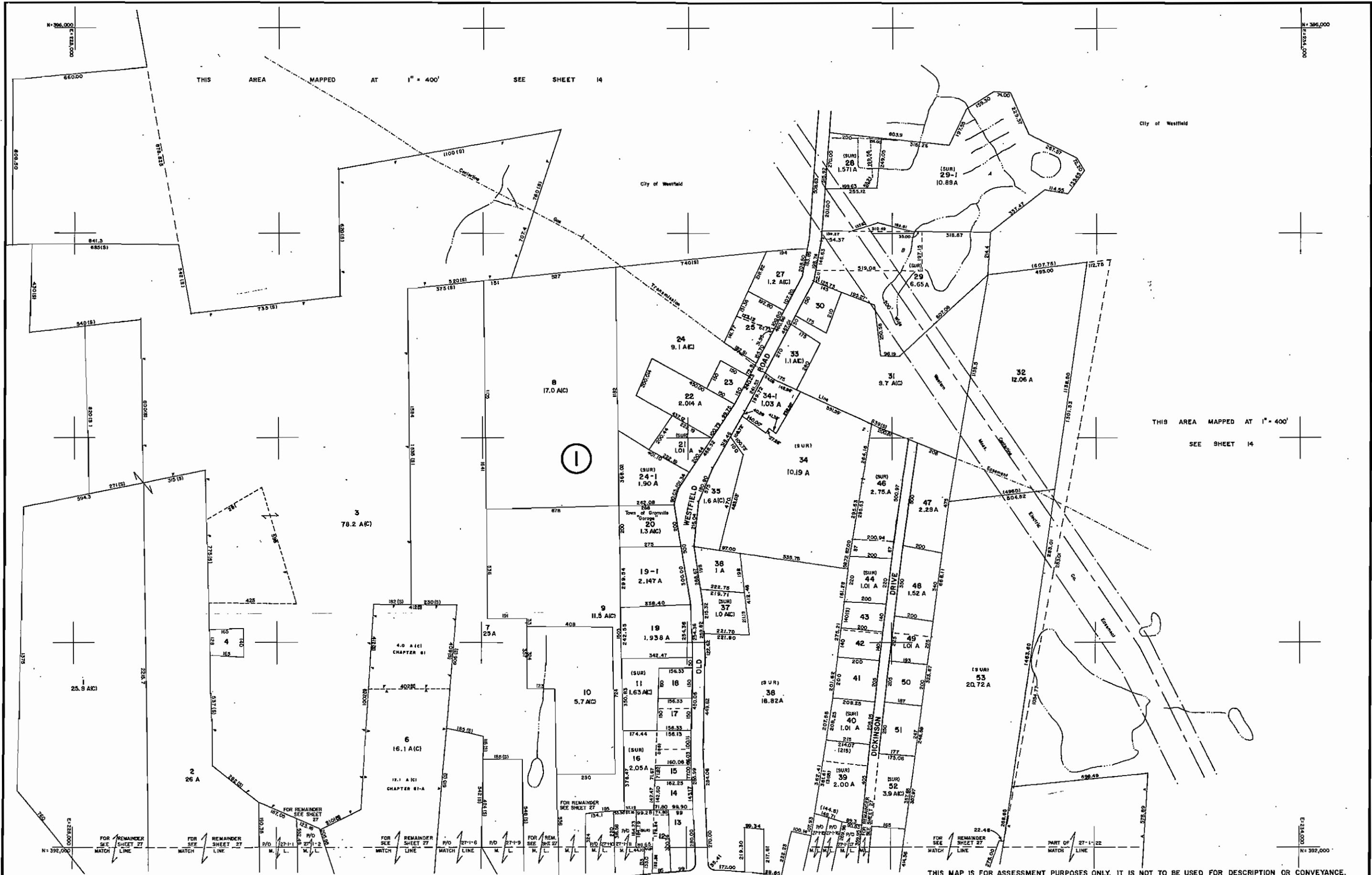
TAX MAP BLOCK NUMBER	
15	14
17	25
26	27

SERVICE DISTRICTS	
13	14
17	25
26	27

SHEET INDEX	
13	14
17	25
26	27

PREPARED BY
WEILER MAPPING, INC.
HORSEHEADS, NY & BALTIMORE, CT
GRAPHIC SCALE 1" = 200'

TOWN SHEET NO. **24**
MAP DATE: 11-21-97



THIS AREA MAPPED AT 1" = 400' SEE SHEET 14

City of Westfield

THIS AREA MAPPED AT 1" = 400' SEE SHEET 14

THIS MAP IS FOR ASSESSMENT PURPOSES ONLY. IT IS NOT TO BE USED FOR DESCRIPTION OR CONVEYANCE.

PREPARED FOR
TOWN OF GRANVILLE
 COMM. OF MASSACHUSETTS
 HAMPDEN COUNTY

REVISION TABLE	
DATE	MADE BY / CHANGES OR ADDITIONS
5-2-89	S.F.N. DELE Pct. 5
3-9-99	S.F.N. DELE Pct. 45 w/ 46
3-12-00	C.A.R. CHANGED CH. LOT 37 & 27-1-11
6-4-00	C.A.R. ADDED LOT 34-4

REVISION TABLE	
DATE	MADE BY / CHANGES OR ADDITIONS

PROPERTY LINE	
---	ORIGINAL LOT LINE
---	RIGHT-OF-WAY LINE
---	CORPORATION LINE
---	TOWN LINE
---	COUNTY LINE
---	STREAM

LEGEND	
-----	RAILROAD
-----	DEED DIMENSION
-----	DEED DIMENSION
-----	SURVEYED PARCEL
-----	STATE HIGHWAY NUMBER
-----	CALCULATED ACREAGE

SERVICE DISTRICTS	
13	14
24	27
26	18

SHEET INDEX	
13	14
24	27
26	18

PREPARED BY
WEILER MAPPING, INC.
 HORSEHEADS, NY & BALTIMORE, CT
 GRAPHIC SCALE 1" = 200'
 MAP DATE: 1-21-87

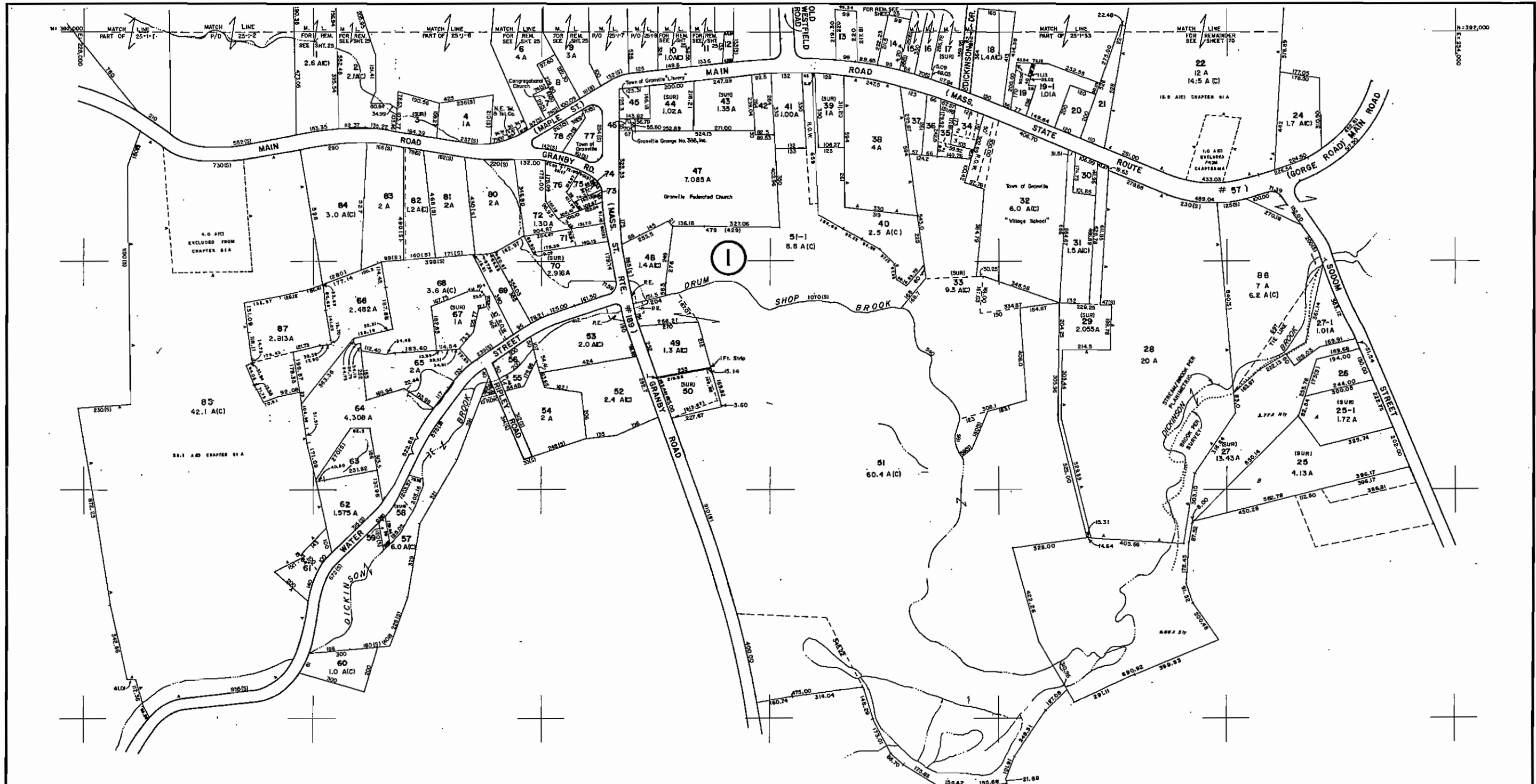
TOWN SHEET NO. **25**
 GRANVILLE
 MAP DATE: 1-21-87

THIS AREA MAPPED AT 1" = 400'
SEE SHEET 17

THIS AREA MAPPED AT 1" = 400'
SEE SHEET 17

THIS MAP IS FOR ASSESSMENT PURPOSES ONLY. IT IS NOT TO BE USED FOR DESCRIPTION OR CONVEYANCE.

PREPARED FOR TOWN OF GRANVILLE COMM. OF MASSACHUSETTS HAMPDEN COUNTY		<table border="1"> <thead> <tr> <th colspan="2">REVISION TABLE</th> </tr> <tr> <th>DATE</th> <th>MADE BY</th> </tr> </thead> <tbody> <tr> <td>5-2-89</td> <td>S.F.H.</td> </tr> <tr> <td>6-3-93</td> <td>M.S.R.</td> </tr> <tr> <td>8-9-95</td> <td>M.S.R.</td> </tr> <tr> <td>6-10</td> <td>C.A.R.</td> </tr> <tr> <td>6-10</td> <td>C.A.R.</td> </tr> </tbody> </table>	REVISION TABLE		DATE	MADE BY	5-2-89	S.F.H.	6-3-93	M.S.R.	8-9-95	M.S.R.	6-10	C.A.R.	6-10	C.A.R.	<table border="1"> <thead> <tr> <th colspan="2">REVISION TABLE</th> </tr> <tr> <th>DATE</th> <th>MADE BY</th> </tr> </thead> <tbody> <tr> <td>6-10</td> <td>C.A.R.</td> </tr> </tbody> </table>	REVISION TABLE		DATE	MADE BY	6-10	C.A.R.	<table border="1"> <thead> <tr> <th colspan="2">LEGEND</th> </tr> </thead> <tbody> <tr> <td>PROPERTY LINE</td> <td>RAILROAD</td> </tr> <tr> <td>RIGHT-OF-WAY LINE</td> <td>ORIGINAL LOT LINE</td> </tr> <tr> <td>CORPORATION LINE</td> <td>DEMOTES COMMON OWNER</td> </tr> <tr> <td>TOWN LINE</td> <td>SUBDIVISION LOT NUMBER</td> </tr> <tr> <td>COUNTY LINE</td> <td>DEED ACREAGE</td> </tr> <tr> <td>STREAM</td> <td>CALCULATED ACREAGE</td> </tr> </tbody> </table>	LEGEND		PROPERTY LINE	RAILROAD	RIGHT-OF-WAY LINE	ORIGINAL LOT LINE	CORPORATION LINE	DEMOTES COMMON OWNER	TOWN LINE	SUBDIVISION LOT NUMBER	COUNTY LINE	DEED ACREAGE	STREAM	CALCULATED ACREAGE	<table border="1"> <thead> <tr> <th colspan="2">SERVICE DISTRICTS</th> </tr> </thead> <tbody> <tr> <td>SCHOOL</td> <td>14 24 25</td> </tr> <tr> <td>FIRE</td> <td>27</td> </tr> <tr> <td>WATER</td> <td>17 18</td> </tr> </tbody> </table>	SERVICE DISTRICTS		SCHOOL	14 24 25	FIRE	27	WATER	17 18	<table border="1"> <thead> <tr> <th colspan="2">SHEET INDEX</th> </tr> </thead> <tbody> <tr> <td>14</td> <td>24</td> </tr> <tr> <td>17</td> <td>18</td> </tr> </tbody> </table>	SHEET INDEX		14	24	17	18	<table border="1"> <thead> <tr> <th colspan="2">PREPARED BY</th> </tr> </thead> <tbody> <tr> <td colspan="2">WEILER MAPPING, INC.</td> </tr> <tr> <td colspan="2">HORSEHEADS, NY & BALTIMORE, CT</td> </tr> <tr> <td colspan="2">GRAPHIC SCALE 1" = 200'</td> </tr> </tbody> </table>	PREPARED BY		WEILER MAPPING, INC.		HORSEHEADS, NY & BALTIMORE, CT		GRAPHIC SCALE 1" = 200'		<table border="1"> <thead> <tr> <th colspan="2">TOWN SHEET NO.</th> </tr> </thead> <tbody> <tr> <td colspan="2">GRANVILLE 26</td> </tr> <tr> <td colspan="2">MAP DATE: 1-21-87</td> </tr> </tbody> </table>	TOWN SHEET NO.		GRANVILLE 26		MAP DATE: 1-21-87	
REVISION TABLE																																																																						
DATE	MADE BY																																																																					
5-2-89	S.F.H.																																																																					
6-3-93	M.S.R.																																																																					
8-9-95	M.S.R.																																																																					
6-10	C.A.R.																																																																					
6-10	C.A.R.																																																																					
REVISION TABLE																																																																						
DATE	MADE BY																																																																					
6-10	C.A.R.																																																																					
LEGEND																																																																						
PROPERTY LINE	RAILROAD																																																																					
RIGHT-OF-WAY LINE	ORIGINAL LOT LINE																																																																					
CORPORATION LINE	DEMOTES COMMON OWNER																																																																					
TOWN LINE	SUBDIVISION LOT NUMBER																																																																					
COUNTY LINE	DEED ACREAGE																																																																					
STREAM	CALCULATED ACREAGE																																																																					
SERVICE DISTRICTS																																																																						
SCHOOL	14 24 25																																																																					
FIRE	27																																																																					
WATER	17 18																																																																					
SHEET INDEX																																																																						
14	24																																																																					
17	18																																																																					
PREPARED BY																																																																						
WEILER MAPPING, INC.																																																																						
HORSEHEADS, NY & BALTIMORE, CT																																																																						
GRAPHIC SCALE 1" = 200'																																																																						
TOWN SHEET NO.																																																																						
GRANVILLE 26																																																																						
MAP DATE: 1-21-87																																																																						



THIS AREA MAPPED AT 1" = 400' SEE SHEET 18

THIS MAP IS FOR ASSESSMENT PURPOSES ONLY. IT IS NOT TO BE USED FOR DESCRIPTION OR CONVEYANCE.

PREPARED FOR
TOWN OF GRANVILLE
 COMM. OF MASSACHUSETTS
 HAMPDEN COUNTY

REVISION TABLE		
DATE	MADE BY	CHANGES OR ADDITIONS
6-2-09	S.F.N.	ADDED Par. B6 & DELE Par. 23
9-29-03	S.F.N.	DELE Par. 78 INTO 72
1-30-08	S.F.N.	ADDED Pct. 87
5-2-10	C.A.R.	CHANGED DIM. LOTS 27-41 & 87 PER DEED

REVISION TABLE		
DATE	MADE BY	CHANGES OR ADDITIONS

LEGEND	
PROPERTY LINE	RAILROAD
RIGHT-OF-WAY LINE	ORIGINAL LOT LINE
CORPORATION LINE	DENOTES COMMON OWNER
TOWN LINE	SUBDIVISION LOT NUMBER
COUNTY LINE	DEED ACREAGE
STREAM	CALCULATED ACREAGE

LEGEND	
TAX MAP BLOCK NUMBER	(S)
SCALED DIMENSION	(S)
DEED DIMENSION	(D)
SURVEYED PARCEL	(S)
STATE HIGHWAY NUMBER	(R)

SERVICE DISTRICTS	
SCHOOL	(S)
FIRE	(F)
WATER	(W)

SHEET INDEX			
24	25	14	
26	18		
17		16	

PREPARED BY
WEILER MAPPING, INC.
 HORSEHEADS, NY & BALTIC, CT
 GRAPHIC SCALE 1" = 200'
 MAP DATE: 12-27

TOWN SHEET NO. **27**
 GRANVILLE

N 388,000

N 388,000

MASSACHUSETTS
 COORDINATE SYSTEM